


Map No. _____ Sec 31 Twp. 25 R. 5

Well No. 36 J. W. Murphy Farm
Empire Company

36 NORTH



Location _____

Rig Up 5/23

Drilling Remarks:

Drilling Remarks:

9/26 - S.H.
10/3 - 2200
10/11 - 2340
10/18 - 2385
10/25 - 2450 = 10/30

RECORD

PRODUCTION


Cased _____ in _____ Ft.
 Sand 2475 - 92
 Gas _____
 Oil _____
 Total Depth _____

1st 24 hrs. Nat. 200
 1st 24 hrs. after shot _____
 Gas _____ Cu. Ft.
 Dry Hole _____
 Abandoned _____

Map No. _____ Sec. 31 Twp. 25 R. 5

Well No. 36 J H Murphy Farm _____
Empire Gas & Fuel Company

NORTH



SOUTH

Location _____
 Rig Up _____
 Drilling and remarks _____

RECORD

Cased _____ in. _____ Ft.
 Sand _____
 Gas _____
 Oil _____
 Total Depth _____

PRODUCTION


1st 24 hrs. Nat. _____
 1st 24 hrs. after shot _____
 Gas _____ Cu. Ft.
 Dry Hole _____
 Abandoned _____

Date

5/23, 1911 Landiff Scout

Map No. _____ Sec. 31 Twp. 25 R. 5
 Well No. 36 Murphy Farm _____
Empire Fuel Co. Company _____

NORTH



SOUTH

Location _____
 Rig Up _____
 Drilling and remarks _____

1300'

RECORD

Cased _____ in. _____ Ft.
 Sand _____
 Gas _____
 Oil _____
 Total Depth _____

PRODUCTION

1st 24 hrs. Nat. _____
 1st 24 hrs. after shot _____
 Gas _____ Cu. Ft.
 Dry Hole _____
 Abandoned _____

Date


6/19, 1916 Scout Scout

Map No. _____ Sec. 31 Twp. 25 R. 5

Well No. 769 H Humphrey Farm _____

Empire Company _____

NORTH



SOUTH

Location _____

Rig Up _____

Drilling and remarks _____

1300'

RECORD

Cased _____ in. _____ Ft.

Sand _____

Gas _____

Oil _____

Total Depth _____

PRODUCTION

1st 24 hrs. Nat. _____

1st 24 hrs. after shot _____

Gas _____ Cu. Ft.

Dry Hole _____


Abandoned _____

Date _____

6/19, 1916 Scout

Map No. _____ Sec. 31 Twp. 25 R. 5
 Well No. 26 of 28 Farm _____
Company Company _____

NORTH



SOUTH

Location _____
 Rig Up _____
 Drilling and remarks

1450'

RECORD

Cased _____ in. _____ Ft.
 Sand _____
 Gas _____
 Oil _____
 Total Depth _____

PRODUCTION

1st 24 hrs. Nat. _____
 1st 24 hrs. after shot _____
 Gas _____ Cu. Ft.
 Dry Hole _____
 Abandoned _____


Date

April, 1916 L. S. ... Scout

Map No. _____ Sec. 31 Twp. 25 R. 5

Well No. 319 Farm _____
Company _____

NORTH



SOUTH

Location _____

Rig Up _____

Drilling and remarks

1900

RECORD

Cased _____ in. _____ Ft.

Sand _____

Gas _____

Oil _____

Total Depth _____

PRODUCTION

1st 24 hrs. Nat. _____

1st 24 hrs. after shot _____

Gas _____ Cu. Ft.

Dry Hole _____


Abandoned _____

Date

7/6, 1916 W. B. Sandhoff Scout

Map No. _____ Sec. 31 Twp. 25 R. 5
 Well No. 36 Murphy Farm _____
 _____ Company

NORTH



SOUTH

Location _____
 Rig Up _____
 Drilling and remarks _____

RECORD

Cased _____ in. _____ Ft.
 Sand _____
 Gas _____
 Oil _____
 Total Depth _____

PRODUCTION

1st 24 hrs. Nat. _____
 1st 24 hrs. after shot _____
 Gas _____ Cu. Ft.
 Dry Hole _____
 Abandoned _____


*Casing collapsed
 Shut down*

Date

7/22, 1916 G. Standif Scout

Map No. _____ Sec. 31 Twp. 25 R. 5
 Well No. 36 Murphy Farm _____
Amfite Company _____

NORTH




SOUTH

Location _____ Rig Up _____ Drilling and remarks <u>1950</u>	<p style="text-align: center;">RECORD</p> Cased _____ in. _____ Ft. Sand _____ Gas _____ Oil _____ Total Depth _____ <hr/> <p style="text-align: center;">PRODUCTION</p> 1st 24 hrs. Nat. _____ 1st 24 hrs. after shot _____ Gas _____ Cu. Ft. Dry Hole _____ Abandoned _____
---	--

Date 7/29, 1916 S. C. Cardiff Scout

Map No. _____ Sec. 31 Twp. 25 R. 5
Well No. 36 Murphy Farm _____
Quipide Company _____

NORTH



SOUTH

Location _____
Rig Up _____
Drilling and remarks

2340

RECORD

Cased _____ in. _____ Ft.
Sand _____
Gas _____
Oil _____
Total Depth _____

PRODUCTION


1st 24 hrs. Nat. _____
1st 24 hrs. after shot _____
Gas _____ Cu. Ft.
Dry Hole _____
Abandoned _____

Date

8/3, 1916 LLC Scout

Map No. _____ Sec. 31 Twp. 25 R. 5
 Well No. 36 Murphy Farm _____
Empire Company _____

NORTH



SOUTH

Location _____
 Rig Up _____
 Drilling and remarks _____

Shut Down
2340'

RECORD

Cased _____ in. _____ Ft.
 Sand _____
 Gas _____
 Oil _____
 Total Depth _____

PRODUCTION

1st 24 hrs. Nat. _____
 1st 24 hrs. after shot _____
 Gas _____ Cu. Ft.
 Dry Hole _____
 Abandoned _____


Date

8/9, 1916 Blair Scout

Map No. _____ Sec. 31 Twp. 25 R. 5

Well No. 36 _____ Farm _____
Engine 1 _____ Company _____

NORTH



SOUTH

Location _____
Rig Up _____
Drilling and remarks

Fishing for casing

RECORD

Cased _____ in. _____ Ft.
Sand _____
Gas _____
Oil _____
Total Depth _____

PRODUCTION


1st 24 hrs. Nat. _____
First 24 h. s. after shot _____
Gas _____ Cu. Ft.
Dry Hole _____
Abandoned _____

Date

Apr 23, 1916 Scout Scout

Map No. _____ Sec. 31 Twp. 25 R. 5
 Well No. 36 Murphy Farm _____
Empire Company _____

NORTH



SOUTH

Location _____
 Rig Up _____
 Drilling and remarks _____

Fishing for casing

RECORD

Cased _____ in. _____ Ft.
 Sand _____
 Gas _____
 Oil _____
 Total Depth _____

PRODUCTION

1st 24 hrs. Nat. _____
 1st 24 hrs. after shot _____
 Gas _____ Cu. Ft.
 Dry Hole _____
 Abandoned _____

Date _____

AUG 29 1916


191 _____

W.C. Smith Scout

Map No. _____ Sec. 31 Twp. 25 R. 5

Well No. 36 M. Murphy Farm _____
E. Murphy Company _____

NORTH



SOUTH

Location _____ Rig Up _____ Drilling and remarks <i>Fishing for casing instead of being on top of sand as reported Sept 21 1916</i>	<p style="text-align: center;">RECORD</p> Cased _____ in. _____ Ft. Sand _____ Gas _____ Oil _____ Total Depth _____
	<p style="text-align: center;">PRODUCTION</p> 1st 24 hrs. Nat. _____ 1st 24 hrs. after shot _____ Gas _____ Cu. Ft. Dry Hole _____ Abandoned _____

Date 9/16, 1916 B. A. Cassidy Scout

Map No. _____ Sec. 31 Twp. 25 R. 5
 Well No. 3120 Murphy Farm _____
Empire Company _____

NORTH

WEST	①							

EAST

SOUTH

Location _____ Rig Up _____ Drilling and remarks <u>8 ft in sand and 1000 ft fluid in hole</u>	<p style="text-align: center;">RECORD</p> Cased _____ in. _____ Ft. Sand <u>2472</u> - <u>Top</u> Gas _____ Oil _____ Total Depth _____ <hr/> <p style="text-align: center;">PRODUCTION</p> 1st 24 hrs. Nat. _____ 1st 24 hrs. after shot _____ Gas _____ Cu. Ft. Dry Hole _____ Abandoned _____
---	---

Date 9/2, 1916 Allen Duff Scout

Map No. _____ Sec. 31 Twp. 25 R. 5
Well No. 36 _____ Farm _____
Empire _____ Company

NORTH

WEST

EAST

SOUTH

Location _____
Rig Up _____
Drilling and remarks

*fishy at
2340*

RECORD

Cased _____ in. _____ Ft.
Sand _____
Gas _____
Oil _____
Total Depth _____

PRODUCTION


1st 24 hrs. Nat. _____
1st 24 hrs. after shot _____
Gas _____ Cu. Ft.
Dry Hole _____
Abandoned _____

Date 9/13 1916 Scout Scout

Map No. _____ Sec. 31 Twp. 25 R. 8

Well No. 36 Murphy Farm _____
Empire Company _____

NORTH



SOUTH

Location _____
 Rig Up _____
 Drilling and remarks

fishing

RECORD

Cased _____ in. _____ Ft.
 Sand _____
 Gas _____
 Oil _____
 Total Depth _____

PRODUCTION

1st 24 hrs. Nat. _____
 1st 24 hrs. after shot _____
 Gas _____ Cu. Ft.
 Dry Hole _____
 Abandoned _____

Date


9/20, 1916 Scout Scout

Map No. _____ Sec. 31 Twp. 25 R. 5

Well No. 36 Murphy Farm _____

_____ Company _____

NORTH



SOUTH

Location _____

Rig Up _____

Drilling and remarks

Shut down
~~_____~~

RECORD

Cased _____ in. _____ Ft.

Sand _____

Gas _____

Oil _____

Total Depth _____

PRODUCTION

1st 24 hrs. Nat. _____

First 24 hrs. after shot _____

Gas _____ Cu. Ft.

Dry Hole _____


Abandoned _____

Date

9/25, 1916 Scout

Map No. _____ Sec. 31 Twp. 25 R. 5
Well No. 36 Murphy Farm _____
Empire Company _____

NORTH



SOUTH

Location _____
 Rig Up _____
 Drilling and remarks
2200

RECORD

Cased _____ in. _____ Ft.
 Sand _____
 Gas _____
 Oil _____
 Total Depth _____

PRODUCTION


1st 24 hrs. Nat. _____
 First 24 hrs. after shot _____
 Gas _____ Cu. Ft.
 Dry Hole _____
 Abandoned _____

Date

10/3, 1911 C. C. Cooney Scout

Map No. _____ Sec. 31 Twp. 25 R. 5
Well No. 36 Murphy Farm _____
_____ Company _____

NORTH



SOUTH

Location _____
Rig Up _____
Drilling and remarks

2340

RECORD

Cased _____ in. _____ Ft.
Sand _____
Gas _____
Oil _____
Total Depth _____

PRODUCTION

1st 24 hrs. Nat. _____
1st 24 hrs. after shot _____
Gas _____ Cu. Ft.
Dry Hole _____
Abandoned _____

Date

10/11, 1916 Scout

Map No. _____ Sec. 31 Twp. 25 R. 5
 Well No. 36 Murphy Farm _____
Engine Company _____

NORTH

WEST	0							

EAST

SOUTH

Location _____
 Rig Up _____
 Drilling and remarks

2385'

RECORD

Cased _____ in. _____ Ft.
 Sand _____
 Gas _____
 Oil _____
 Total Depth _____

PRODUCTION

1st 24 hrs. Nat. _____
 First 24 hrs. after shot _____
 Gas _____ Cu. Ft.
 Dry Hole _____
 Abandoned _____

Date


10/18, 1916 W. Clardy Scout

Map No. _____ Sec. 31 Twp. 25 R. 5

Well No. 56 Murphy _____ Farm

_____ Company

NORTH



SOUTH

Location _____

Rig Up _____

Drilling and remarks

Top sand
2450

RECORD

Cased _____ in. _____ Ft.

Sand 2450

Gas _____

Oil _____

Total Depth _____

PRODUCTION

1st 24 hrs. Nat. _____

1st 24 hrs. after shot _____

Gas _____ Cu. Ft.

Dry Hole _____

Abandoned _____

Date

10/25, 1916 *Scout* Scout


Map No. _____ Sec. 31 Twp. 25 R. 5

Well No. 36 Murphy Farm _____
Empire Company _____

NORTH

WEST

EAST



SOUTH

Location _____

Rig up _____

Drilling and remarks

Top sand
2450

Under-Running

RECORD

Cased _____ in. _____ Ft.

Sand _____

Gas _____

Oil _____

Total Depth _____

PRODUCTION

1st. 24 hrs. Nat. _____

1st 24 hrs. after shot _____

Gas _____ Cu. Ft.

Dry Hole _____

Abandoned _____

Date


10/30, 1916

Scout

Map No. _____ Sec. 31 Twp. 25 R. 5

Well No. 36 _____ Farm _____
Empire _____ Company _____

NORTH.



SOUTH

Location _____

Rig Up _____

Drilling and remarks

Estimated
at 200
bbls

RECORD

Cased _____ in. _____ Ft.

Sand 2475-2492

Gas _____

Oil _____

Total Depth _____

PRODUCTION

1st 24 hrs. Nat. _____

1st 24 hrs. after shot _____

Gas _____ Cu. Ft.

Dry Hole _____

Abandoned _____

Date 1/9, 1916 W. C. Carey Scout