


Map No. \_\_\_\_\_ Sec. 31 Twp. 25 R. 5

Well No. 2 Robertson Farm  
Sunflower (Robinson) Company

NORTH



SOUTH

Location \_\_\_\_\_

Rig Up \_\_\_\_\_

Drilling Remarks:

Drilling Remarks:

6 ft - 1315

**RECORD**

**PRODUCTION**

Cased \_\_\_\_\_ in \_\_\_\_\_ Ft.

1st 24 hrs. Nat. \_\_\_\_\_

Sand \_\_\_\_\_

1st 24 hrs. after shot \_\_\_\_\_

Gas \_\_\_\_\_

Gas \_\_\_\_\_ Cu. Ft.

Oil \_\_\_\_\_

Dry Hole \_\_\_\_\_


Total Depth \_\_\_\_\_

Abandoned \_\_\_\_\_

Map No. \_\_\_\_\_ Sec. 31 Twp. 25 R. 5

Well No. 12 W Robinson Farm \_\_\_\_\_  
Amplower Oil Company \_\_\_\_\_

NORTH



SOUTH


Location _____ Rig Up <input checked="" type="checkbox"/> _____ Drilling and remarks _____	<p style="text-align: center;"><b>RECORD</b></p> Cased _____ in. _____ Ft. Sand _____ Gas _____ Oil _____ Total Depth _____
	<p style="text-align: center;"><b>PRODUCTION</b></p> 1st 24 hrs. Nat. _____ 1st 24 hrs. after shot _____ Gas _____ Cu. Ft. Dry Hole _____ Abandoned _____

Date

6/10, 1916 L. C. Smith Scout

Map No. \_\_\_\_\_ Sec. 31 Twp. 25 R. 5  
 Well No. 2 L W Robertson Farm \_\_\_\_\_  
Amey Co Company \_\_\_\_\_

NORTH



SOUTH

Location \_\_\_\_\_  
 Rig Up \_\_\_\_\_  
 Drilling and remarks \_\_\_\_\_

4/19 1050

**RECORD**

Cased \_\_\_\_\_ in. \_\_\_\_\_ Ft.  
 Sand \_\_\_\_\_  
 Gas \_\_\_\_\_  
 Oil \_\_\_\_\_  
 Total Depth \_\_\_\_\_

**PRODUCTION**

1st 24 hrs. Nat. \_\_\_\_\_  
 1st 24 hrs. after shot \_\_\_\_\_  
 Gas \_\_\_\_\_ Cu. Ft.  
 Dry Hole \_\_\_\_\_  
 Abandoned \_\_\_\_\_

Date \_\_\_\_\_


6/14, 1915 Sec. 25 Scout \_\_\_\_\_

Map No. \_\_\_\_\_ Sec. 31 Twp. 25 R. 5

Well No. 2 \_\_\_\_\_ Farm \_\_\_\_\_

\_\_\_\_\_ Company \_\_\_\_\_

NORTH



SOUTH

Location \_\_\_\_\_  
 Rig Up \_\_\_\_\_  
 Drilling and remarks \_\_\_\_\_

13157

**RECORD**

Cased \_\_\_\_\_ in. \_\_\_\_\_ Ft.  
 Sand \_\_\_\_\_  
 Gas \_\_\_\_\_  
 Oil \_\_\_\_\_  
 Total Depth \_\_\_\_\_

**PRODUCTION**


1st 24 hrs. Nat. \_\_\_\_\_  
 1st 24 hrs. after shot \_\_\_\_\_  
 Gas \_\_\_\_\_ Cu. Ft.  
 Dry Hole \_\_\_\_\_  
 Abandoned \_\_\_\_\_

Date \_\_\_\_\_

6/24, 1916 Scout

Map No. \_\_\_\_\_ Sec. 31 Twp. 25 R. 5  
 Well No. 3 Robertson Farm \_\_\_\_\_  
Amphibious Company \_\_\_\_\_

NORTH



SOUTH

Location \_\_\_\_\_  
 Rig Up \_\_\_\_\_  
 Drilling and remarks \_\_\_\_\_

*2462 top  
 sand = soft  
 in hole full  
 oil*

RECORD

Cased \_\_\_\_\_ in. \_\_\_\_\_ Ft.  
 Sand \_\_\_\_\_  
 Gas \_\_\_\_\_  
 Oil \_\_\_\_\_  
 Total Depth \_\_\_\_\_

PRODUCTION


1st 24 hrs. Nat. \_\_\_\_\_  
 1st 24 hrs. after shot \_\_\_\_\_  
 Gas \_\_\_\_\_ Cu. Ft.  
 Dry Hole \_\_\_\_\_  
 Abandoned \_\_\_\_\_

Date

7/18 1916 \_\_\_\_\_ Scout

Map No. \_\_\_\_\_ Sec. 31 Twp. 25 R. 5  
 Well No. 2 Robinson Farm \_\_\_\_\_  
Sunflower Company \_\_\_\_\_

NORTH



SOUTH

Location \_\_\_\_\_  
 Rig Up \_\_\_\_\_  
 Drilling and remarks \_\_\_\_\_

*prod fr 350*  
*bbbs =*

RECORD

Cased \_\_\_\_\_ in. \_\_\_\_\_ Ft.  
 Sand 2480-2495  
 Gas \_\_\_\_\_  
 Oil \_\_\_\_\_  
 Total Depth \_\_\_\_\_

PRODUCTION

1st 24 hrs. Nat. \_\_\_\_\_  
 1st 24 hrs. after shot \_\_\_\_\_  
 Gas \_\_\_\_\_ Cu. Ft.  
 Dry Hole \_\_\_\_\_  
 Abandoned \_\_\_\_\_

Date \_\_\_\_\_

7/22, 1916 Beedy Scout