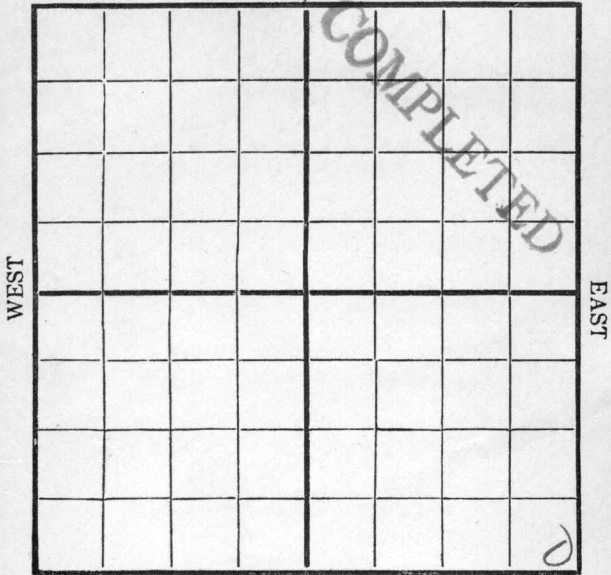


Map No. _____ Sec 36 Twp. 25 R. 5

Well No. _____ 7 Robinson Farm
Sunflower Company

NORTH



SOUTH

Location _____

Rig Up 8/15

Drilling Remarks

Drilling Remarks

9/26-1750-Fishing
10/3-1900
10/11-2300
10/18-2340
10/25-2415

RECORD

PRODUCTION

Cased _____ in. _____ Ft.

1st 24 hrs. Nat. 600

Sand 24/38-24/56

1st 24 hrs. after shot _____

Gas _____

Gas _____ Cu. Ft.

Oil _____

Dry Hole _____


Total Depth _____

Abandoned _____

Map No. _____ Sec. 31 Twp. 25 R. 5

Well No. 7 Robinson Farm
Drummond Company

NORTH



SOUTH

Location _____
Rig Up _____
Drilling and remarks _____

RECORD

Cased _____ in. _____ Ft.
Sand _____
Gas _____
Oil _____
Total Depth _____

PRODUCTION

1st 24 hrs. Nat. _____
First 24 hrs. after shot _____
Gas _____ Cu. Ft.
Dry Hole _____
Abandoned _____


Date

8/15, 1916 B. Standoff Scout

Map No. _____ Sec. 31 Twp. 25 R. 5

Well No. 7 Robinson Farm _____
Sunflower Company _____

NORTH



SOUTH

Location _____
 Rig Up _____
 Drilling and remarks
Spudding

RECORD

Cased _____ in. _____ Ft.
 Sand _____
 Gas _____
 Oil _____
 Total Depth _____


PRODUCTION

1st 24 hrs. Nat. _____
 First 24 h. s. after shot _____
 Gas _____ Cu. Ft.
 Dry Hole _____
 Abandoned _____

Date 8-23, 1916 Alfred Scout

Map No. _____ Sec. 31 Twp. 25 R. 5
 Well No. 7 Robinson Farm
Sunflower Company

NORTH



SOUTH

Location _____
 Rig Up _____
 Drilling and remarks

600'

RECORD

Cased _____ in. _____ Ft.
 Sand _____
 Gas _____
 Oil _____
 Total Depth _____

PRODUCTION

1st 24 hrs. Nat. _____
 1st 24 hrs. after shot _____
 Gas _____ Cu. Ft.
 Dry Hole _____
 Abandoned _____

Date _____ 191 _____


Scout Scout

4/16/29 1916

Map No. _____ Sec. 31 Twp. 25 R. 5

Well No. 17 Robinson Farm _____
Sunflower Company

NORTH



SOUTH

Location _____
Rig Up _____
Drilling and remarks

850

RECORD

Cased _____ in. _____ Ft.
Sand _____
Gas _____
Oil _____
Total Depth _____

PRODUCTION


1st 24 hrs. Nat. _____
1st 24 hrs. after shot _____
Gas _____ Cu. Ft.
Dry Hole _____
Abandoned _____

Date

9/7, 1916 Alcorsey Scout

Map No. _____ Sec. 31 Twp. 25 R. 5
Well No. 7 Robinson Farm
Langlois Company

NORTH



SOUTH

Location _____
 Rig Up _____
 Drilling and remarks
1000

RECORD
 Cased _____ in. _____ Ft.
 Sand _____
 Gas _____
 Oil _____
 Total Depth _____


PRODUCTION
 1st 24 hrs. Nat. _____
 1st 24 hrs. after shot _____
 Gas _____ Cu. Ft.
 Dry Hole _____
 Abandoned _____

Date 9/13 1916 Langlois Scout

Map No. _____ Sec. 31 Twp. 25 R. 5

Well No. 7 Robinson Farm _____
Sunflower Company _____

NORTH



SOUTH

Location _____
Rig Up _____
Drilling and remarks

1750

RECORD

Cased _____ in. _____ Ft.
Sand _____
Gas _____
Oil _____
Total Depth _____

PRODUCTION


1st 24 hrs. Nat. _____
1st 24 hrs. after shot _____
Gas _____ Cu. Ft.
Dry Hole _____
Abandoned _____

Date

9/20, 1916 Blaney Scout

Map No. _____ Sec. 31 Twp. 25 R. 5
 Well No. 7 Robinson Farm _____
Sunflower Company _____

NORTH



SOUTH

Location _____
 Rig Up _____
 Drilling and remarks

1750 feet

RECORD

Cased _____ in. _____ Ft.
 Sand _____
 Gas _____
 Oil _____
 Total Depth _____

PRODUCTION


1st 24 hrs. Nat. _____
 First 24 hrs. after shot _____
 Gas _____ Cu. Ft.
 Dry Hole _____
 Abandoned _____

Date

9/30 1916 L. C. ... Scout

Map No. _____ Sec. 31 Twp. 25 R. 5
 Well No. 7 Robinson Farm _____
Sunflower Company _____

NORTH



SOUTH

Location _____

Rig Up _____

Drilling and remarks

1900

RECORD

Cased _____ in. _____ Ft.

Sand _____

Gas _____

Oil _____

Total Depth _____

PRODUCTION

1st 24 hrs. Nat. _____

First 24 hrs. after shot _____

Gas _____ Cu. Ft.

Dry Hole _____

Abandoned _____


Date

10/3, 1916 W.C. Coffey Scout

Map No. _____ Sec. 31 Twp. 25 R. 5

Well No. 7 Robinson Farm
Sumplower Company

NORTH



SOUTH

Location _____
Rig Up _____
Drilling and remarks

2500

RECORD

Cased _____ in. _____ Ft.
Sand _____
Gas _____
Oil _____
Total Depth _____

PRODUCTION


1st 24 hrs. Nat. _____
1st 24 hrs. after shot _____
Gas _____ Cu. Ft.
Dry Hole _____
Abandoned _____

Date

10/1, 1916 A. C. C. Scout Scout

Map No. _____ Sec. 31 Twp. 25 R. 5
Well No. 7 Robinson Farm _____
Langlois Company _____

NORTH



SOUTH

Location _____

Rig Up _____

Drilling and remarks

2340

RECORD

Cased _____ in. _____ Ft.

Sand _____

Gas _____

Oil _____

Total Depth _____

PRODUCTION

1st 24 hrs. Nat. _____

First 24 hrs. after shot _____

Gas _____ Cu. Ft.

Dry Hole _____

Abandoned _____

Date

10/8

191


L. C. Duff

Scout

Map No. _____ Sec. 31 Twp. 25 R. 5

Well No. 7 Robinson Farm
Lincoln Company

NORTH



SOUTH

Location _____

Rig Up _____

Drilling and remarks

2415

RECORD

Cased _____ in. _____ Ft.

Sand _____

Gas _____

Oil _____

Total Depth _____

PRODUCTION

1st 24 hrs. Nat. _____

1st 24 hrs. after shot _____

Gas _____ Cu. Ft.

Dry Hole _____


Abandoned _____

Date

10/25 1916 L. C. Lindsey Scout

Map No. _____ Sec. 31 Twp. 25 R. 5

Well No. 7 Robinson Farm
Sunflower Company



Location _____
 Rig up _____
 Drilling and remarks

600 bbls
Estimated

RECORD

Cased _____ in. _____ Ft.
 Sand 2438-2456
 Gas _____
 Oil _____
 Total Depth _____

PRODUCTION

1st. 24 hrs. Nat. _____
 1st 24 hrs. after shot _____
 Gas _____ Cu. Ft.
 Dry Hole _____
 Abandoned _____

Date

10/30, 1916, 200 Scout