


Map No. \_\_\_\_\_ Sec. 31 Twp. 25 R. 5

Well No. 5 Robertson Farm  
Sunbower (Robinson) Company

NORTH



SOUTH

Location \_\_\_\_\_

Rig Up \_\_\_\_\_

Drilling Remarks:

6 1/2 ft Spudling

Drilling Remarks:

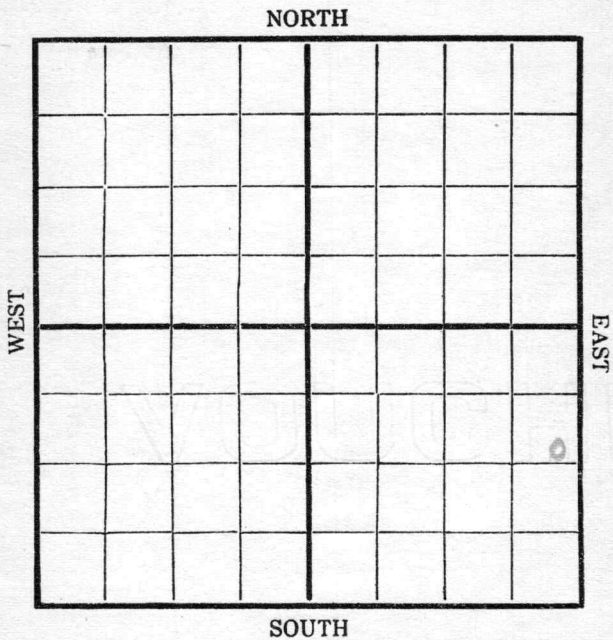
**RECORD**

Cased \_\_\_\_\_ in \_\_\_\_\_ Ft.  
 Sand \_\_\_\_\_  
 Gas \_\_\_\_\_  
 Oil \_\_\_\_\_  
 Total Depth \_\_\_\_\_

**PRODUCTION**

1st 24 hrs. Nat. \_\_\_\_\_  
 1st 24 hrs. after shot \_\_\_\_\_  
 Gas \_\_\_\_\_ Cu. Ft.  
 Dry Hole \_\_\_\_\_  
 Abandoned \_\_\_\_\_

Map No. \_\_\_\_\_ Sec. 31 Twp. 25 R. 5  
 Well No. Amplone Oil Farm \_\_\_\_\_  
 \_\_\_\_\_ Company \_\_\_\_\_



Location \_\_\_\_\_  
 Rig Up  \_\_\_\_\_  
 Drilling and remarks \_\_\_\_\_

**RECORD**

Cased \_\_\_\_\_ in. \_\_\_\_\_ Ft.  
 Sand \_\_\_\_\_  
 Gas \_\_\_\_\_  
 Oil \_\_\_\_\_  
 Total Depth \_\_\_\_\_


**PRODUCTION**

1st 24 hrs. Nat. \_\_\_\_\_  
 1st 24 hrs. after shot \_\_\_\_\_  
 Gas \_\_\_\_\_ Cu. Ft.  
 Dry Hole \_\_\_\_\_  
 Abandoned \_\_\_\_\_

Date 6/10, 1916 W. C. ... Scout

Map No. \_\_\_\_\_ Sec. 31 Twp. 25 R. 5  
 Well No. 5 SW Robinson Farm  
Sumner Company

NORTH



SOUTH

Location \_\_\_\_\_  
 Rig Up \_\_\_\_\_  
 Drilling and remarks

*Spudding*

**RECORD**

Cased \_\_\_\_\_ in. \_\_\_\_\_ Ft.  
 Sand \_\_\_\_\_  
 Gas \_\_\_\_\_  
 Oil \_\_\_\_\_  
 Total Depth \_\_\_\_\_

**PRODUCTION**


1st 24 hrs. Nat. \_\_\_\_\_  
 1st 24 hrs. after shot \_\_\_\_\_  
 Gas \_\_\_\_\_ Cu. Ft.  
 Dry Hole \_\_\_\_\_  
 Abandoned \_\_\_\_\_

Date

*6/19*, 191*6* *W. C. ...* Scout

Map No. \_\_\_\_\_ Sec. 31 Twp. 25 R. 5  
 Well No. S. Robertson Farm \_\_\_\_\_  
Sumplow Company \_\_\_\_\_

NORTH



SOUTH

Location \_\_\_\_\_  
 Rig Up \_\_\_\_\_  
 Drilling and remarks

*Spudding*

RECORD

Cased \_\_\_\_\_ in. \_\_\_\_\_ Ft.  
 Sand \_\_\_\_\_  
 Gas \_\_\_\_\_  
 Oil \_\_\_\_\_  
 Total Depth \_\_\_\_\_

PRODUCTION

1st 24 hrs. Nat. \_\_\_\_\_  
 1st 24 hrs. after shot \_\_\_\_\_  
 Gas \_\_\_\_\_ Cu. Ft.  
 Dry Hole \_\_\_\_\_  
 Abandoned \_\_\_\_\_

Date


6/24, 1916 Scout Scout

Map No. \_\_\_\_\_ Sec. 31 Twp. 25 R. 5

Well No. \_\_\_\_\_ Farm \_\_\_\_\_

\_\_\_\_\_ Company \_\_\_\_\_

**NORTH**



**SOUTH**

Location \_\_\_\_\_  
 Rig Up \_\_\_\_\_  
 Drilling and remarks  
1800

**RECORD**

Cased \_\_\_\_\_ in. \_\_\_\_\_ Ft.  
 Sand \_\_\_\_\_  
 Gas \_\_\_\_\_  
 Oil \_\_\_\_\_  
 Total Depth \_\_\_\_\_


**PRODUCTION**

1st 24 hrs. Nat. \_\_\_\_\_  
 1st 24 hrs. after shot \_\_\_\_\_  
 Gas \_\_\_\_\_ Cu. Ft.  
 Dry Hole \_\_\_\_\_  
 Abandoned \_\_\_\_\_

Date 7/6, 1916 [Signature] Scout

Map No. \_\_\_\_\_ Sec. 31 Twp. 25 R. 5  
 Well No. 5 Robinson Farm  
 \_\_\_\_\_ Company

NORTH



SOUTH

Location \_\_\_\_\_  
 Rig Up \_\_\_\_\_  
 Drilling and remarks \_\_\_\_\_

*Rig burned  
 2100' high barrel  
 another*

RECORD

Cased \_\_\_\_\_ in. \_\_\_\_\_ Ft.  
 Sand \_\_\_\_\_  
 Gas \_\_\_\_\_  
 Oil \_\_\_\_\_  
 Total Depth \_\_\_\_\_

PRODUCTION


1st 24 hrs. Nat. \_\_\_\_\_  
 1st 24 hrs. after shot \_\_\_\_\_  
 Gas \_\_\_\_\_ Cu. Ft.  
 Dry Hole \_\_\_\_\_  
 Abandoned \_\_\_\_\_

Date

7/2, 1916 Scout

Map No. \_\_\_\_\_ Sec. 31 Twp. 25 R. 5  
 Well No. 5 Robertson Farm \_\_\_\_\_  
Amplowee Company \_\_\_\_\_

NORTH



SOUTH

Location \_\_\_\_\_  
 Rig Up \_\_\_\_\_  
 Drilling and remarks \_\_\_\_\_

*Re-built  
 rig and  
 ready to start  
 up again at  
 2100'*

RECORD

Cased \_\_\_\_\_ in. \_\_\_\_\_ Ft.  
 Sand \_\_\_\_\_  
 Gas \_\_\_\_\_  
 Oil \_\_\_\_\_  
 Total Depth \_\_\_\_\_

PRODUCTION


1st 24 hrs. Nat. \_\_\_\_\_  
 1st 24 hrs. after shot \_\_\_\_\_  
 Gas \_\_\_\_\_ Cu. Ft.  
 Dry Hole \_\_\_\_\_  
 Abandoned \_\_\_\_\_

Date \_\_\_\_\_

7/29, 1916 W. H. ... Scout

Map No. \_\_\_\_\_ Sec. 31 Twp. 25 R. 5  
Well No. 5 Robinson Farm \_\_\_\_\_  
Sunflower Company

NORTH



SOUTH

Location \_\_\_\_\_  
Rig Up \_\_\_\_\_  
Drilling and remarks

2348'

RECORD

Cased \_\_\_\_\_ in. \_\_\_\_\_ Ft.  
Sand \_\_\_\_\_  
Gas \_\_\_\_\_  
Oil \_\_\_\_\_  
Total Depth \_\_\_\_\_

PRODUCTION


1st 24 hrs. Nat. \_\_\_\_\_  
1st 24 hrs. after shot \_\_\_\_\_  
Gas \_\_\_\_\_ Cu. Ft.  
Dry Hole \_\_\_\_\_  
Abandoned \_\_\_\_\_

Date 8/3, 1916 W. C. Carley Scout

Map No. \_\_\_\_\_ Sec. 31 Twp. 25 R. 5

Well No. 5 Robinson Farm \_\_\_\_\_  
Sumplena Company \_\_\_\_\_

NORTH



SOUTH

Location \_\_\_\_\_  
Rig Up \_\_\_\_\_  
Drilling and remarks \_\_\_\_\_

*top sand  
underway*

RECORD

Cased \_\_\_\_\_ in. \_\_\_\_\_ Ft.  
Sand 2461 = top  
Gas \_\_\_\_\_  
Oil \_\_\_\_\_  
Total Depth \_\_\_\_\_


PRODUCTION

1st 24 hrs. Nat. \_\_\_\_\_  
1st 24 hrs. after shot \_\_\_\_\_  
Gas \_\_\_\_\_ Cu. Ft.  
Dry Hole \_\_\_\_\_  
Abandoned \_\_\_\_\_

Date 8/9, 1916 B. Clancy Scout

Map No. \_\_\_\_\_ Sec. 31 Twp. 25 R. 5  
Well No. 5 Robinson Farm \_\_\_\_\_  
Amplow Company \_\_\_\_\_

NORTH



SOUTH

Location \_\_\_\_\_  
Rig Up \_\_\_\_\_  
Drilling and remarks \_\_\_\_\_

*Shut Down  
Top sand*

RECORD

Cased \_\_\_\_\_ in. \_\_\_\_\_ Ft.  
Sand 2461  
Gas \_\_\_\_\_  
Oil \_\_\_\_\_  
Total Depth \_\_\_\_\_

PRODUCTION

1st 24 hrs. Nat. \_\_\_\_\_  
First 24 hrs. after shot \_\_\_\_\_  
Gas \_\_\_\_\_ Cu. Ft.  
Dry Hole \_\_\_\_\_  
Abandoned \_\_\_\_\_


Date 8/17, 1916 Robinson Scout \_\_\_\_\_

Map No. \_\_\_\_\_ Sec. 31 Twp. 25 R. 5

Well No. 5 Robinson Farm \_\_\_\_\_

Amglower Company \_\_\_\_\_

NORTH



SOUTH

Location \_\_\_\_\_

Rig Up \_\_\_\_\_

Drilling and remarks

*Shut Down  
on top sand*

RECORD

Cased \_\_\_\_\_ in. \_\_\_\_\_ Ft.

Sand \_\_\_\_\_

Gas \_\_\_\_\_

Oil \_\_\_\_\_

Total Depth \_\_\_\_\_

PRODUCTION

1st 24 hrs. Nat. \_\_\_\_\_

First 24 h. s. after shot \_\_\_\_\_

Gas \_\_\_\_\_ Cu. Ft.

Dry Hole \_\_\_\_\_


Abandoned \_\_\_\_\_

Date

Apr 3, 1915 \_\_\_\_\_ Scout

Map No. \_\_\_\_\_ Sec. 31 Twp. 25 R. 5  
 Well No. 5 Robinson Farm  
Sumplower Company

NORTH



SOUTH

Location \_\_\_\_\_  
 Rig Up \_\_\_\_\_  
 Drilling and remarks

*Top sand  
 shut down  
 -2461-*

RECORD

Cased \_\_\_\_\_ in. \_\_\_\_\_ Ft.  
 Sand \_\_\_\_\_  
 Gas \_\_\_\_\_  
 Oil \_\_\_\_\_  
 Total Depth \_\_\_\_\_

PRODUCTION

1st 24 hrs. Nat. \_\_\_\_\_  
 1st 24 hrs. after shot \_\_\_\_\_  
 Gas \_\_\_\_\_ Cu. Ft.  
 Dry Hole \_\_\_\_\_  
 Abandoned \_\_\_\_\_

Date


*AUG 29 1916*

*Scout*

Map No. \_\_\_\_\_ Sec. 31 Twp. 25 R. 5

Well No. 5 Robinson Farm  
Sunflower Company

NORTH



SOUTH

Location \_\_\_\_\_  
Rig Up \_\_\_\_\_  
Drilling and remarks

*Shut down  
on top  
sand  
reported  
9/9*

RECORD

Cased \_\_\_\_\_ in. \_\_\_\_\_ Ft.  
Sand 2461  
Gas \_\_\_\_\_  
Oil \_\_\_\_\_  
Total Depth \_\_\_\_\_

PRODUCTION

1st 24 hrs. Nat. \_\_\_\_\_  
1st 24 hrs. after shot \_\_\_\_\_  
Gas \_\_\_\_\_ Cu. Ft.  
Dry Hole \_\_\_\_\_  
Abandoned \_\_\_\_\_


Date 9/6, 1916 Al Cuddy Scout

Map No. \_\_\_\_\_ Sec. 31 Twp. 25 R. 5

Well No. 5 Robinson Farm \_\_\_\_\_

Langford Company \_\_\_\_\_

NORTH



SOUTH

Location \_\_\_\_\_

Rig Up \_\_\_\_\_

Drilling and remarks

*Shut down  
top sand  
246'*

RECORD

Cased \_\_\_\_\_ in. \_\_\_\_\_ Ft.

Sand \_\_\_\_\_

Gas \_\_\_\_\_

Oil \_\_\_\_\_

Total Depth \_\_\_\_\_

PRODUCTION

1st 24 hrs. Nat. \_\_\_\_\_

1st 24 hrs. after shot \_\_\_\_\_

Gas \_\_\_\_\_ Cu. Ft.

Dry Hole \_\_\_\_\_


Abandoned \_\_\_\_\_

Date

9/13/16 Langford Scout

Map No. \_\_\_\_\_ Sec. 31 Twp. 25 R. 5  
 Well No. 5 Robinson Farm \_\_\_\_\_  
Sunglow Company \_\_\_\_\_

NORTH



SOUTH

Location \_\_\_\_\_  
 Rig Up \_\_\_\_\_  
 Drilling and remarks \_\_\_\_\_

*Estimated  
 grade 450  
 fbls*

**RECORD**

Cased \_\_\_\_\_ in. \_\_\_\_\_ Ft.  
 Sand 2461-2475  
 Gas \_\_\_\_\_  
 Oil \_\_\_\_\_  
 Total Depth \_\_\_\_\_

**PRODUCTION**

1st 24 hrs. Nat. \_\_\_\_\_  
 1st 24 hrs. after shot \_\_\_\_\_  
 Gas \_\_\_\_\_ Cu. Ft.  
 Dry Hole \_\_\_\_\_  
 Abandoned \_\_\_\_\_

Date \_\_\_\_\_

9/20, 1916 Scout Scout