


Map No. \_\_\_\_\_ Sec. 31 Twp. 25 R. 5

Well No. 6 Robinson Farm \_\_\_\_\_  
Sunflower Company \_\_\_\_\_

NORTH



SOUTH

Location \_\_\_\_\_

Rig Up 7/6

Drilling Remarks:

Drilling Remarks:

7/6

RECORD

PRODUCTION

Cased \_\_\_\_\_ in \_\_\_\_\_ Ft.

1st 24 hrs. Nat. \_\_\_\_\_

Sand \_\_\_\_\_

1st 24 hrs. after shot \_\_\_\_\_

Gas \_\_\_\_\_

Gas \_\_\_\_\_ Cu. Ft.

Oil \_\_\_\_\_

Dry Hole \_\_\_\_\_

Total Depth \_\_\_\_\_

Abandoned \_\_\_\_\_

Map No. \_\_\_\_\_ Sec. 31 Twp. 26 R. 5


Well No. 6 Robinson Farm

Sumploner Company

NORTH

WEST

EAST



SOUTH

Location \_\_\_\_\_

Rig Up  \_\_\_\_\_

Drilling and remarks \_\_\_\_\_

RECORD

Cased \_\_\_\_\_ in. \_\_\_\_\_ Ft.

Sand \_\_\_\_\_

Gas \_\_\_\_\_

Oil \_\_\_\_\_

Total Depth \_\_\_\_\_

PRODUCTION

1st 24 hrs. Nat. \_\_\_\_\_

1st 24 hrs. after shot \_\_\_\_\_

Gas \_\_\_\_\_ Cu. Ft.

Dry Hole \_\_\_\_\_

Abandoned \_\_\_\_\_


Date

6/24, 1916 Scout

Map No. \_\_\_\_\_ Sec. 31 Twp. 25 R. 5

Well No. 6 SW 20 Farm \_\_\_\_\_  
Sample Company \_\_\_\_\_

NORTH




SOUTH

Location _____ Rig Up _____ Drilling and remarks _____	<b>RECORD</b>
	Cased _____ in. _____ Ft. Sand _____ Gas _____ Oil _____ Total Depth _____
	<b>PRODUCTION</b>
	1st 24 hrs. Nat. _____ 1st 24 hrs. after shot _____ Gas _____ Cu. Ft. Dry Hole _____ Abandoned _____

Date \_\_\_\_\_ 1916 \_\_\_\_\_ Scout

Map No. \_\_\_\_\_ Sec. 31 Twp. 25 R. 5  
 Well No. 6 Robinson Farm \_\_\_\_\_  
 \_\_\_\_\_ Company \_\_\_\_\_

NORTH



SOUTH


Location _____ Rig Up _____ Drilling and remarks _____ <u>76</u>	<b>RECORD</b>
	Cased _____ in. _____ Ft.
	Sand _____
	Gas _____
	Oil _____
	Total Depth _____
	<b>PRODUCTION</b>
	1st 24 hrs. Nat. _____
	1st 24 hrs. after shot _____
	Gas _____ Cu. Ft.
	Dry Hole _____
	Abandoned _____

Date \_\_\_\_\_

7/6, 1911 \_\_\_\_\_ Scout

Map No. \_\_\_\_\_ Sec. 31 Twp. 25 R. 5  
Well No. 6 Robinson Farm \_\_\_\_\_  
Imperial Company \_\_\_\_\_

NORTH



SOUTH

Location \_\_\_\_\_  
Rig Up \_\_\_\_\_  
Drilling and remarks \_\_\_\_\_

*Rigging up*

RECORD

Cased \_\_\_\_\_ in. \_\_\_\_\_ Ft.  
Sand \_\_\_\_\_  
Gas \_\_\_\_\_  
Oil \_\_\_\_\_  
Total Depth \_\_\_\_\_

PRODUCTION

1st 24 hrs. Nat. \_\_\_\_\_  
1st 24 hrs. after shot \_\_\_\_\_  
Gas \_\_\_\_\_ Cu. Ft.  
Dry Hole \_\_\_\_\_  
Abandoned \_\_\_\_\_

Date

7/29 1916 P. Leavitt Scout


Map No. \_\_\_\_\_ Sec. 31 Twp. 25 R. 5

Well No. 6 Robinson Farm \_\_\_\_\_  
Shinflow Company

NORTH

WEST

EAST



SOUTH

Location \_\_\_\_\_  
Rig Up \_\_\_\_\_  
Drilling and remarks

7350

RECORD

Cased \_\_\_\_\_ in. \_\_\_\_\_ Ft.  
Sand \_\_\_\_\_  
Gas \_\_\_\_\_  
Oil \_\_\_\_\_  
Total Depth \_\_\_\_\_


PRODUCTION

1st 24 hrs. Nat. \_\_\_\_\_  
1st 24 hrs. after shot \_\_\_\_\_  
Gas \_\_\_\_\_ Cu. Ft.  
Dry Hole \_\_\_\_\_  
Abandoned \_\_\_\_\_

Date 8/3, 1916 Robinson Scout

Map No. \_\_\_\_\_ Sec. 31 Twp. 25 R. 5  
 Well No. 6 Robinson Farm \_\_\_\_\_  
Sumplon Company \_\_\_\_\_

NORTH



SOUTH

Location \_\_\_\_\_  
 Rig Up  \_\_\_\_\_  
 Drilling and remarks \_\_\_\_\_

*Correction  
 as to depth  
 Have not started  
 drilling*

RECORD

Cased \_\_\_\_\_ in. \_\_\_\_\_ Ft.  
 Sand \_\_\_\_\_  
 Gas \_\_\_\_\_  
 Oil \_\_\_\_\_  
 Total Depth \_\_\_\_\_

PRODUCTION

1st 24 hrs. Nat. \_\_\_\_\_  
 1st 24 hrs. after shot \_\_\_\_\_  
 Gas \_\_\_\_\_ Cu. Ft.  
 Dry Hole \_\_\_\_\_  
 Abandoned \_\_\_\_\_

Date 8/9, 1916 Lee Scout \_\_\_\_\_


Map No. \_\_\_\_\_ Sec. 31 Twp. 25 R. 5

Well No. G Robinson Farm  
Superior Company

NORTH

WEST

EAST



SOUTH

Location \_\_\_\_\_

Rig Up \_\_\_\_\_

Drilling and remarks

1300

RECORD

Cased \_\_\_\_\_ in. \_\_\_\_\_ Ft.

Sand \_\_\_\_\_

Gas \_\_\_\_\_

Oil \_\_\_\_\_

Total Depth \_\_\_\_\_

PRODUCTION

1st 24 hrs. Nat. \_\_\_\_\_

First 24 hrs. after shot \_\_\_\_\_

Gas \_\_\_\_\_ Cu. Ft.

Dry Hole \_\_\_\_\_

Abandoned \_\_\_\_\_

Date

8/7, 1916 Scout Scout

Map No. \_\_\_\_\_ Sec. 31 Twp. 25 R. 5


Well No. 6 Robinson Farm

Sunflower Company

NORTH

WEST

EAST



SOUTH

Location \_\_\_\_\_

Rig Up \_\_\_\_\_

Drilling and remarks

1620

RECORD

Cased \_\_\_\_\_ in. \_\_\_\_\_ Ft.

Sand \_\_\_\_\_

Gas \_\_\_\_\_

Oil \_\_\_\_\_

Total Depth \_\_\_\_\_

PRODUCTION

1st 24 hrs. Nat. \_\_\_\_\_

First 24 h. s. after shot \_\_\_\_\_

Gas \_\_\_\_\_ Cu. Ft.

Dry Hole \_\_\_\_\_


Abandoned \_\_\_\_\_

Date

7/22, 1916 S. J. Landry Scout

Map No. \_\_\_\_\_ Sec. 31 Twp. 25 R. 5  
Well No. 6 Robinson Farm  
Sumplower Company

NORTH



SOUTH

Location \_\_\_\_\_  
Rig Up \_\_\_\_\_  
Drilling and remarks

2200

RECORD

Cased \_\_\_\_\_ in. \_\_\_\_\_ Ft.  
Sand \_\_\_\_\_  
Gas \_\_\_\_\_  
Oil \_\_\_\_\_  
Total Depth \_\_\_\_\_

PRODUCTION

1st 24 hrs. Nat. \_\_\_\_\_  
1st 24 hrs. after shot \_\_\_\_\_  
Gas \_\_\_\_\_ Cu. Ft.  
Dry Hole \_\_\_\_\_  
Abandoned \_\_\_\_\_

Date


Aug 29 1916

Scout Scout



Map No. \_\_\_\_\_ Sec. 31 Twp. 25 R. 5  
Well No. 6 Robinson Farm \_\_\_\_\_  
\_\_\_\_\_ Company \_\_\_\_\_

NORTH



SOUTH

Location \_\_\_\_\_

Rig Up \_\_\_\_\_

Drilling and remarks \_\_\_\_\_

*Estimated  
gas for  
500 bbls*

RECORD

Cased \_\_\_\_\_ in. \_\_\_\_\_ Ft.

Sand 24 33-2460

Gas \_\_\_\_\_

Oil \_\_\_\_\_

Total Depth \_\_\_\_\_

PRODUCTION

1st 24 hrs. Nat. \_\_\_\_\_

1st 24 hrs. after shot \_\_\_\_\_

Gas \_\_\_\_\_ Cu. Ft.

Dry Hole \_\_\_\_\_

Abandoned \_\_\_\_\_

Date \_\_\_\_\_

2/13, 1916 H. C. Caudy Scout