


Map No. _____ Sec. 31 Twp. 25 R. 5

Well No. 8 Robinson Farm
Sunflower Company

NORTH

WEST

EAST



SOUTH

Location _____

Rig Up 8/15

Drilling Remarks

Drilling Remarks

9/26-2300
10/3-Completed

RECORD


PRODUCTION

Cased _____ in. _____ Ft.
 Sand 2442-56
 Gas _____
 Oil _____
 Total Depth _____

1st 24 hrs. Nat. Est. 400
 1st 24 hrs. after shot _____
 Gas _____ Cu. Ft.
 Dry Hole _____
 Abandoned _____

Map No. _____ Sec. 31 Twp. 25 R. 5
Well No. 8 Robinson Farm _____
S. Flower Company _____

NORTH



SOUTH

Location _____
Rig Up: _____
Drilling and remarks _____

RECORD

Cased _____ in. _____ Ft.
Sand _____
Gas _____
Oil _____
Total Depth _____


PRODUCTION

1st 24 hrs. Nat. _____
First 24 hrs. after shot _____
Gas _____ Cu. Ft.
Dry Hole _____
Abandoned _____

Date 8/17, 1916 W. A. Carduff Scout

Map No. _____ Sec. 31 Twp. 25 R. 5
Well No. 8 Robinson Farm _____
Sunflower Company _____

NORTH



SOUTH

Location _____
Rig Up _____
Drilling and remarks _____

RECORD

Cased _____ in. _____ Ft.
Sand _____
Gas _____
Oil _____
Total Depth _____


PRODUCTION

1st 24 hrs. Nat. _____
First 24 h. s. after shot _____
Gas _____ Cu. Ft.
Dry Hole _____
Abandoned _____

Date 8/23, 1916 Scout Scout

Map No. _____ Sec. 31 Twp. 25 R. 5
Well No. 8 Robinson Farm _____
Sunflower Company _____

NORTH



SOUTH

Location _____
Rig Up _____
Drilling and remarks
300

RECORD

Cased _____ in. _____ Ft.
Sand _____
Gas _____
Oil _____
Total Depth _____

PRODUCTION

1st 24 hrs. Nat. _____
1st 24 hrs. after shot _____
Gas _____ Cu. Ft.
Dry Hole _____
Abandoned _____


Date _____ 191 _____ Scout
1916 Scout

AUG 29 1916

Map No. _____ Sec. 31 Twp. 25 R. 5

Well No. 8 Robinson Farm _____
Sumner Company _____

NORTH



SOUTH

Location _____
 Rig Up _____
 Drilling and remarks
800

RECORD

Cased _____ in. _____ Ft.
 Sand _____
 Gas _____
 Oil _____
 Total Depth _____

PRODUCTION


1st 24 hrs. Nat. _____
 1st 24 hrs. after shot _____
 Gas _____ Cu. Ft.
 Dry Hole _____
 Abandoned _____

Date 9/7, 1916 W. C. Cuddy Scout

Map No. _____ Sec. 31 Twp. 25 R. 5

Well No. 8 Robinson Farm _____
Sumner Company

NORTH



SOUTH

Location _____
Rig Up _____
Drilling and remarks

1100

RECORD

Cased _____ in. _____ Ft.
Sand _____
Gas _____
Oil _____
Total Depth _____

PRODUCTION


1st 24 hrs. Nat. _____
1st 24 hrs. after shot _____
Gas _____ Cu. Ft.
Dry Hole _____
Abandoned _____

Date 9/13, 1916 Alca Sep Scout

Map No. _____ Sec. 31 Twp. 25 R. 5

Well No. 8 Robinson Farm _____
Sunflower Company _____

NORTH



SOUTH

Location _____
Rig Up _____
Drilling and remarks

1650

RECORD

Cased _____ in. _____ Ft.
Sand _____
Gas _____
Oil _____
Total Depth _____

PRODUCTION

1st 24 hrs. Nat. _____
1st 24 hrs. after shot _____
Gas _____ Cu. Ft.
Dry Hole _____
Abandoned _____

Date


9/20, 1916 S. C. C. Co. Scout

Map No. _____ Sec. 31 Twp. 25 R. 5

Well No. 8 Robinson Farm

Sunflower Company

NORTH



SOUTH

Location _____

Rig Up _____

Drilling and remarks

2300

RECORD

Cased _____ in. _____ Ft.

Sand _____

Gas _____

Oil _____

Total Depth _____

PRODUCTION

1st 24 hrs. Nat. _____

First 24 hrs. after shot _____

Gas _____ Cu. Ft.

Dry Hole _____


Abandoned _____

Date

9/26, 1916 S. C. C. Scout

Map No. _____ Sec. 31 Twp. 25 R. 5
Well No. 8 Robinson Farm
Sunflower Company

NORTH



SOUTH

Location _____
Rig Up _____
Drilling and remarks

Estimated
grid for 400
tbls

RECORD

Cased _____ in. _____ Ft.
Sand 2442-2456
Gas _____
Oil _____
Total Depth _____

PRODUCTION

1st 24 hrs. Nat. _____
First 24 hrs. after shot _____
Gas _____ Cu. Ft.
Dry Hole _____
Abandoned _____

Date

10/3, 191 6 Secord Scout