


Map No. _____ Sec. 31 Twp. 25 R. 5

Well No. 9 Robinson Farm
Sunflower Company

NORTH



SOUTH

Location _____

Drilling Remarks

9/26 - 900
10/13 - 1775
10/11 - 2000.

Rig Up _____

Drilling Remarks

RECORD

Cased _____ in. _____ Ft.

Sand 2435 - 2458

Gas _____

Oil _____

Total Depth _____

PRODUCTION

1st 24 hrs. Nat. 1000 Gal.

1st 24 hrs. after shot _____

Gas _____ Cu. Ft.

Dry Hole _____

Abandoned _____

Map No. _____ Sec. 31 Twp. 25 R. 5


Well No. 9 Robinson Farm _____

Sunflower Company _____

NORTH

WEST

EAST



SOUTH

Location _____

Rig Up _____

Drilling and remarks

Rigging up

RECORD

Cased _____ in. _____ Ft.

Sand _____

Gas _____

Oil _____

Total Depth _____

PRODUCTION

1st 24 hrs. Nat. _____

1st 24 hrs. after shot _____

Gas _____ Cu. Ft.

Dry Hole _____

Abandoned _____


Date

9/13, 1916 W. A. Cardiff Scout

Map No. _____ Sec. 31 Twp. 25 R. 5

Well No. 9 Robinson Farm _____
Sunflower Company _____

NORTH



SOUTH

Location _____
Rig Up _____
Drilling and remarks

750

RECORD

Cased _____ in. _____ Ft.
Sand _____
Gas _____
Oil _____
Total Depth _____


PRODUCTION

1st 24 hrs. Nat. _____
1st 24 hrs. after shot _____
Gas _____ Cu. Ft.
Dry Hole _____
Abandoned _____

Date 9/20, 1916 Scout Scout

Map No. _____ Sec. 31 Twp. 25 R. 5
Well No. 9 Robinson Farm _____
Sunflower Company _____

NORTH



SOUTH

Location _____
Rig Up _____
Drilling and remarks

900

RECORD

Cased _____ in. _____ Ft.
Sand _____
Gas _____
Oil _____
Total Depth _____


PRODUCTION

1st 24 hrs. Nat. _____
First 24 hrs. after shot _____
Gas _____ Cu. Ft.
Dry Hole _____
Abandoned _____

Date 9/26 1916 Scout Scout

Map No. _____ Sec. 31, Twp. 25 R. 5
Well No. 9 Robinson Farm
Sunflower Company

NORTH



SOUTH

RECORD

Location _____
Rig Up _____
Drilling and remarks

Cased _____ in. _____ Ft.
Sand _____
Gas _____
Oil _____
Total Depth _____

1775


PRODUCTION

1st 24 hrs. Nat. _____
First 24 hrs. after shot _____
Gas _____ Cu. Ft.
Dry Hole _____
Abandoned _____

Date 10/3 1916 Beard Scout

Map No. _____ Sec. 31 Twp. 25 R. 5
 Well No. 9 Robinson Farm _____
Samplowee Company _____

NORTH



SOUTH

Location _____
 Rig Up _____
 Drilling and remarks
Estimated
good for 1000
bbls

RECORD

Cased _____ in. _____ Ft.
 Sand 2435 - 2458
 Gas _____
 Oil _____
 Total Depth _____

PRODUCTION

1st 24 hrs. Nat. _____
 First 24 hrs. after shot _____
 Gas _____ Cu. Ft.
 Dry Hole _____
 Abandoned _____

Date 10/8, 1916 McCord Scout _____