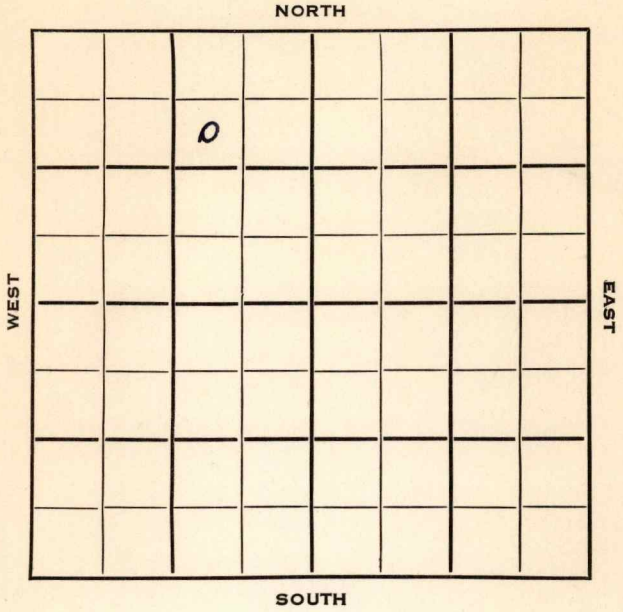


Section 5 Township 12 Range 17 W

Well No. # 1 Shutts "B"

Company Trans-Era



Ellis **KANSAS** ✓

Sec. 5 Twp. 12 R. 17W

Well No. #1 Shutts "B" Farm _____

Trans-Era Company _____

Trans-Era Contractor _____

Bemis Shutts

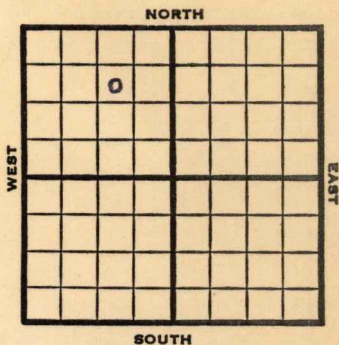
990 Ft. from N. Line

_____ Ft. from S. Line

990 Ft. from E. Line

_____ Ft. from W. Line

SW NE NW



1953

Elev. 2135'

REPORT

7/22

MIRT

8" @ 200

Brlg. 2540'

7/29

Anhy 1355, Heeb 3317, Lans 3360,
B KC 3584, Arb 3619

RTD 3622 Schl

5" @ 3621

8/5

CO 3622

DD 3623, 500A, 2 goph, 1000A, 10 goph

DD 3630, 500^A, 1 boph, DD 3632, 1000A

8/12

No inc. DD 3643 1000 A

S/2 $\frac{1}{2}$ BOPH 2500#

8/19

NR

9/9

"

9/16

Spud 7-16-53

Oil well TD 3647 8" @ 200

Anhy 1355 Heeb 3317 Lans 3360

B KC 3584 Arb. 3619 TD 3622

5" @ 3621 CO to 3622 DD 3623

$\frac{1}{2}$ GOPH 500 A 4 GOPH 1000 A

10 GO 8 GWPH DD 3631 18 GOPH

500 A S/1 BOPH DD 3637 1000 A

1 BOPH DD 3641 1000 A DD 3646

1 BOPH DD 3647 1000 A S/2 $\frac{1}{2}$ GOPH

2500 A 45 BWPH PB 3640 S/51

BWPH CO to 3648 SP 3606'

OVER

1953

9/16

(Information continued)

CO to 3622 8/3620-22 500 A

S/1½ BFPH 45% BS & W 1000 A

Comp. 50 BOPD 40 BW

COMPLETED

County Ellis State Kansas

Sec. 5 (Blk. Twp.) 12 (Sur. Rge.) 17W Map No.

Operator Trans-Era

Well No. 1 Farm Shutts "B"

Elev. Location SW NE NW



990 Ft. From N Line NW

990 Ft. From E Line Quarter

1st. Report JUL 22 1953

Completion

Remarks


Trans-Era-Contr.

Spudding Date

Drlg. Data Bemis Shutts

MIRT

2001 25 JUL



J. G. McGEHEE

Kansas

Map No. _____ Sec. 5 Twp. 12 R. 17W

Well No. 1 Shutts "B"

Trans-Era _____ Company _____

CORRECTION

Contractor _____

SW NE NW

SECTION PLAT

990 Ft. from N. Line

_____ Ft. from S. Line

990 Ft. from E. Line

_____ Ft. from W. Line

	0		

Ellis County

Location _____

Rig up _____

Drilling and Remarks:

Reported

NE NE SW

RECORD

Cased _____ in., _____ ft.

Sand _____

Gas _____

Oil _____

Total Depth _____

PRODUCTION

1st 24 hrs. Nat. _____

1st 24 hrs. after shot _____

Gas _____ Cu. Ft.

Dry Hole _____

Abandoned _____

Date

JUL 22 1953 19

J. G. McGEHEE Scout

Hey JOE!

Send out a stronger signal.

We're flying blind.

This couldn't possibly be the Harris well in the c s line 330 s line could it ?? Huh. We have never had a well as described by this ticket.

Luville

7-24-53

- Scout Cards *mm*
- Land Small Map
- Land Well Map
- Tracings
- France Map
- Pierce Map
- Misc.

