

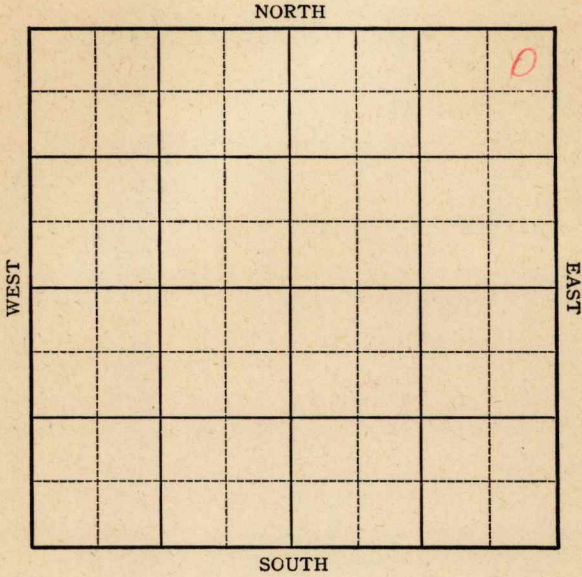
KANSAS Trego County

FORM 51 5M 11-44 PETROL

Section 2 Township 12 Range 22W

Well No. 1 Kelsch

Company Ohio



**KANSAS**

**Trego**

Sec. **2** Twp. **12** R. **22W**

Well No. **1 Kelsch** Farm

**Ohio** Company

**Wildcat**


NORTH

**330** Ft. from N. Line

\_\_\_\_\_ Ft. from S. Line

**330** Ft. from E. Line

\_\_\_\_\_ Ft. from W. Line



SOUTH

**NE/e**

1945

**Elev. 2361**

REPORT

5/29

Location

6/8

Surface Hole

6/14

10" @ 1015'

6/21

Drlg. 2091'

4047

2361

1686

8/3

Drlg. 3100

**Arb. 4047**

TD 4174'

**ABANDONED**

Kansas Pool Name Wildcat

Map No. 69 Sec. 2 Twp. 12 R. 22W

Well No. 1 Kelsch

Ohio Company

**FIRST REPORT**

Contractor

NE/c


**SECTION PLAT**

330 Ft. from N. Line

         Ft. from S. Line

330 Ft. from E. Line

         Ft. from W. Line



Trego County

Location X

Rig up         

Drilling and Remarks:

**RECORD**

Cased          in.,          ft.

Sand         

Gas         

Oil         

Total Depth         

**PRODUCTION**

1st 24 hrs. Nat.         

1st 24 hrs. after shot         

Gas          Cu. Ft.

Dry Hole         

Abandoned         

Date

MAY 29 1945 19

S. J. LEWIS Scout

**KANSAS**

Kansas Pool Name Wildcat

Map No. 69 Sec. 2 Twp. 12 R. 22W

Well No. 1 Kelsch

Ohio Company

**ABANDONED**

Contractor

NE/c

*F1,2361*

**SECTION PLAT**

330 Ft. from N. Line

\_\_\_\_\_ Ft. from S. Line

330 Ft. from E. Line

\_\_\_\_\_ Ft. from W. Line

			0

Trego County

**RECORD**

Location \_\_\_\_\_

Cased \_\_\_\_\_ in., \_\_\_\_\_ ft.

Rig up \_\_\_\_\_

Sand \_\_\_\_\_

Drilling and Remarks:

Gas \_\_\_\_\_

*See 4047*

Oil \_\_\_\_\_

Total Depth 4174

**PRODUCTION**

1st 24 hrs. Nat. \_\_\_\_\_

1st 24 hrs. after shot \_\_\_\_\_

Gas \_\_\_\_\_ Cu. Ft.

Dry Hole \_\_\_\_\_

Abandoned \_\_\_\_\_

Date

JUL 3 1945 19

S. J. LEWIS Scout