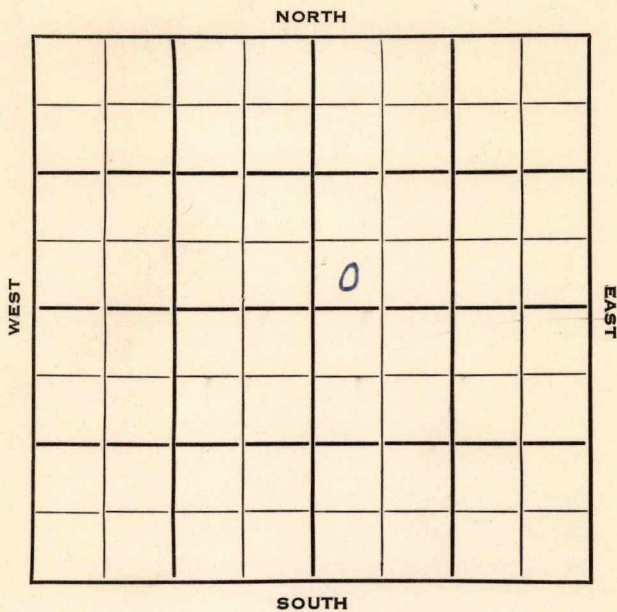


Section 17 Township 12 Range 22W

Well No. #1 Rinker

Company Rockett Drlg.



Sec. 17 Twp. 12 R. 22W

Well No. #1 Rinker Farm

Rockett Drlg. Company

Rocket Drlg. Contractor

Wildcat

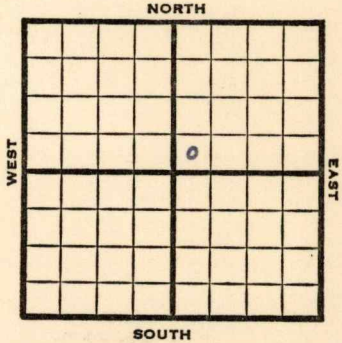
_____ Ft. from N. Line

330 Ft. from S. Line

_____ Ft. from E. Line

330 Ft. from W. Line

SW SW NE
Amerada \$2500 DHM



1953

Elev. 2385' REPORT

5/6
5/20

Location
 Spud 5-8-53
 D & A TD 4162 8" @ 194
 Anhy 1809' Top 3421' Heeb 3645'
 Lans. 3679' Cong. 4100'
 Arb. 4117'
 TD 4162' D & A

ABANDONED

County Trego State Kansas

Sec. 17 (Blk. Twp.) 12 (Sur. Rge.) 22W Map No.

Operator Rockett Drlg.

Well No. 1 Farm Rinker

Elev. _____ Location SW SW NE



330 Ft. From S Line NE

330 Ft. From W Line Quarter

1st. Report MAY 6 1953

Completion _____

Remarks Amerada \$2500 DDM

Rocket Drlg. - Contr.

Spudding Date _____

Drlg. Data Wildcat

Location


County Trego State Kansas

Sec. 17 (Blk. 12 (Sur. 22W Map No. 12) (Twp. 12 (Rge. 22W))

Operator Rocket Drlg.

Well No. 1 Farm Rinker

Elev. 2385 Location SW SW NE



330 Ft. From S Line NE

330 Ft. From W Line Quarter

Ist. Report

Completion MAY 20 1953

Remarks Wildcat

Rocket Drlg. - Contr.

Spudding Date 5-8-53

Drlg. Data D & A TD 4162

8" @ 194 Anhy 1809 Top. 3421

Heeb. 3645 Lans. 3679 Cong. 4100

Arb. 4117 TD 4162

D & A

J. G. McGEHEE