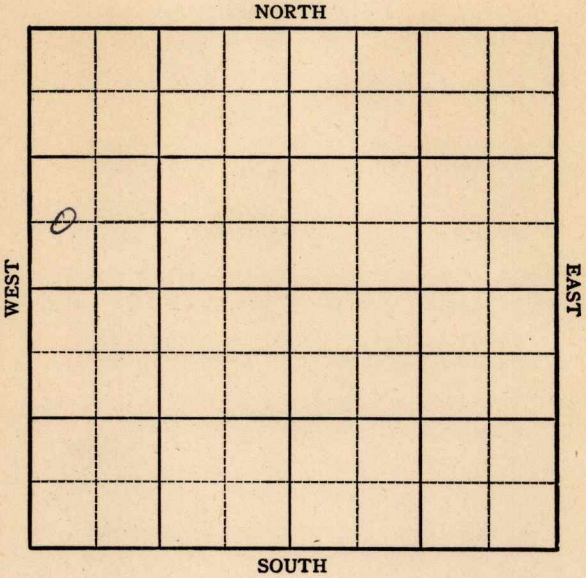


Section 5 Township 12 Range 22-W

Well No. #1 Rinker

Company Jack O'Haver



Sec. 5 Twp. 12S R. 22W

Well No. #1 Frank Rinker Farm

Jack O'haver Company

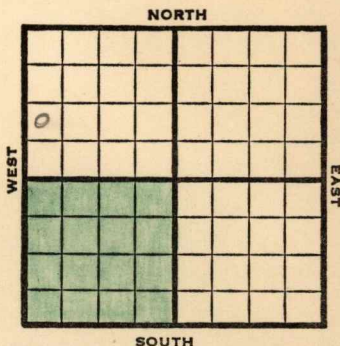
Phone 73565 Mr. O'Haver Res. Contractor

MCPC. \$1,500. DHM
_____ Ft. from N. Line

_____ - Ft. from S. Line

_____ Ft. from E. Line

_____ Ft. from W. Line



NW SW NW

1949	Elev 2419'	REPORT
		Arbuckle lime Test. 4100'
11/22	To be commenced not later than Jan. 22, 1950 To be completed not later than July 22, 1950'.	
1/9	Waiting on tools, will start well before Jan 22, 1950 (Mr. O'Haver)	
2/9	Heebner 3640' Torrington 3664' Kansas City 3678' Conglomerate 4081' Arbuckle 4114' TD. 4165' Ran schl. and abandoned. (Wire)	
	<i>Electric Log cert-LOG Geol Report still Haven miss Morrow 2/20/50</i>	
1950	Letter to Tyra asking dope on this well	
4/4		
2/8	8 5/8" @ 200' Heebner 3640' Toronto 3664' KC 3678' BKC 3940' Cong 4081' Arb. 4114' TD 4165' Ran Schlumberger D&A	

ABANDONED

Sec. 5 Twp. 12 R. 22-W

Well No. #1 Rinker Farm

Jack O'Haver Company

Wildcat

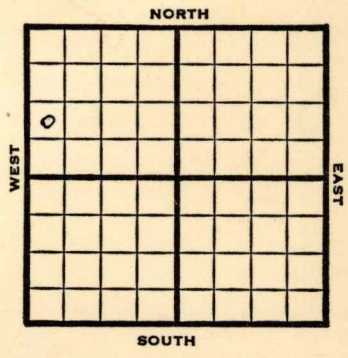
 Ft. from N. Line

990 Ft. from S. Line

 Ft. from E. Line

330 Ft. from W. Line

NW SW NW



1950

Elev 2419' REPORT

2/8

8 5/8" set 200'
 Heeb 3640'
 Toronto 3664'
 KC 3678 3 soft breaks
 show hvy dead oil stains
 BKC 3940
 Cong 4081'
 Arb. 4114'
 TD 4165'
 Ran Schlumberger
 First Report & Aband.

FIRST REPORT



ABANDONED

Kansas

Wildcat

Map No. _____ Sec. 5 Twp. 12 R. 22W

Well No. 1 Rinker

Jack O'Haver Company

Contractor

NW SW NW

E. 2419

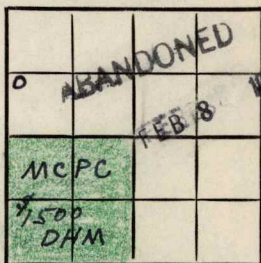
SECTION PLAT

_____ Ft. from N. Line

990 Ft. from S. Line

_____ Ft. from E. Line

330 Ft. from W. Line



Trego County

Location _____

Rig up _____

Drilling and Remarks:

8 5/8" @ 200

Keelner 3640

Toronto 3664

KC 3678

BKC 3940

Cong. 4081

arb. 4114

RECORD

Cased _____ in., _____ ft.

Sand _____

Gas _____

Oil _____

Total Depth _____

PRODUCTION

1st 24 hrs. Nat. _____

1st 24 hrs. after shot _____

Gas _____ Cu. Ft.

Dry Hole _____

Abandoned _____

T.D. 4165
Date Rau Schlumberger
D+A

FEB 8 1950 19 J. E. TYRA Scout

Kansas

Map No. _____ Sec. 5 Twp. 12 R. 22W

Well No. 1 Rinker

Jack O'Haver Company

Contractor

NW SW NW

E1. 2419
SECTION PLAT

FIRST REPORT

_____ Ft. from N. Line

990 Ft. from S. Line

_____ Ft. from E. Line

330 Ft. from W. Line

ABANDONED			
o			

Trego County

Location _____

Rig up _____

Drilling and Remarks:

8 5/8" @ 200
 Heeb. 3640
 Toronto 3664
 KC 3678-3soft breaks
 Show hvy dead oil
 stains
 B KC.3940
 Cong. 4081
 Arb. 4114
 TD 4165

RECORD

Cased _____ in., _____ ft.

Sand _____

Gas _____

Oil _____

Total Depth _____

PRODUCTION

1st 24 hrs. Nat. _____

1st 24 hrs. after shot _____

Gas _____ Cu. Ft.

Dry Hole _____

Abandoned _____

Ran Schlumberger & Abandoned

Date

FEB 8 1950

J. E. TYRA Scout