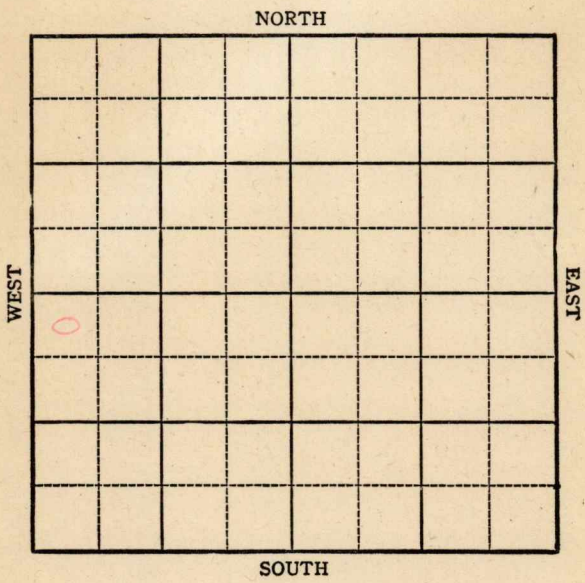


KANSAS Trego County

Section 21 Township 12 Range 22W

Well No. #1 Bensen

Company Eldorado Ref.



KANSAS

Trego County

Sec. 21 Twp. 12 R. 22W

Well No. #1 Bensen Farm

Eldorado Ref. Company

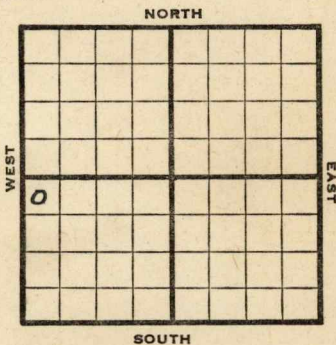
Wildcat

330 Ft. from N. Line

_____ Ft. from S. Line

_____ Ft. from E. Line

330 Ft. from W. Line



NW SW

1944

R E P O R T

9/27 Location

10/4 RUR

10/11 13" @ 291

Anhy 1830

Drlg. 2464

10/18 Lans 3680 ? Drlg. 3725

10/25 BKC 3740

Cong. 4080

Arb 4108

TD 4127

ABANDONED

KANSAS

Pool Name Wildcat

Map No. 69 Sec. 21 Twp. 12 R. 22W

Well No. 1 Bensen

Eldorado Ref. Company

FIRST REPORT Contractor

NW SW


SECTION PLAT

330 Ft. from N. Line

_____ Ft. from S. Line

_____ Ft. from E. Line

330 Ft. from W. Line



Tre go

Location X

Rig up _____

Drilling and Remarks:

RECORD

Cased _____ in., _____ ft.

Sand _____

Gas _____

Oil _____

Total Depth _____

PRODUCTION

1st 24 hrs. Nat. _____

1st 24 hrs. after shot _____

Gas _____ Cu. Ft.

Dry Hole _____

Abandoned _____

Date

SEP 27 1944 19 S. J. LEWIS Scout

KANSAS

Pool Name Wild cat

Map No. 69 Sec. 21 Twp. 12- R. 22W

Well No. 1 Bensen

Eldorado Ref. Company

ABANDONED Contractor

NW SW

SECTION PLAT

330 Ft. from N. Line

_____ Ft. from S. Line

_____ Ft. from E. Line

330 Ft. from W. Line

0			

Trego County

Location _____

Rig up _____

Drilling and Remarks:

B/K C 3740

Coing 4080

Ca 44/08

RECORD

Cased _____ in., _____ ft.

Sand _____

Gas _____

Oil _____

Total Depth 4127

PRODUCTION

1st 24 hrs. Nat. _____

1st 24 hrs. after shot _____

Gas _____ Cu. Ft.

Dry Hole _____

Abandoned _____

Date

OCT 25 1944

19

S. J. LEWIS Scout