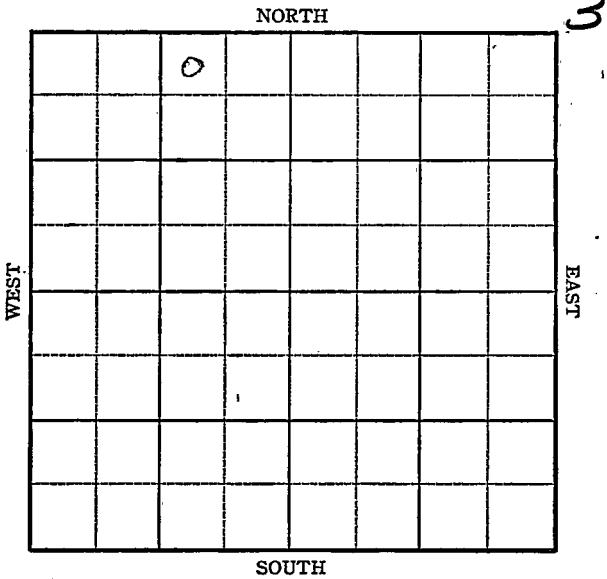


Section 13 - Township 33 Range 2E

Well No. 1 Bemitt (Damett)

Company Eldorado Oil Ref.



Sec. 13 Twp. 33 R. 2-E

Well No. #1 Bemitt Farm

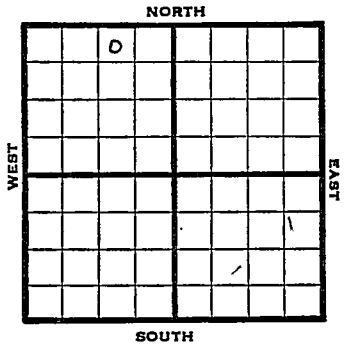
Eldorado Oil Ref. Company

330 Ft. from N. Line

_____ Ft. from S. Line

990 Ft. from E. Line

_____ Ft. from W. Line



NW NE NW Elev. 1152

1945

REPORT

- 9/12 RUR
- 9/19 10" @ 138
Drlg. 1384
- 9/26 Drlg. 2590
- 10/3 Bart 3246.
TD 3256'
- 10/10 ~~10~~ 5" @ 3246 RUST
- 10/17 " " " "
- 10/24 Miss. 3253
Drlg. 3285
- 10/31 Miss. 3253
TD 3316' HFW

ABANDONED

Pool Name MiscellaneousMap No. 1 Sec. 13 Twp. 33 R. 2EWell No. 1 Bemitt

Eldorado Oil Ref. _____ Company

FIRST REPORT

Contractor _____

NW NE NW

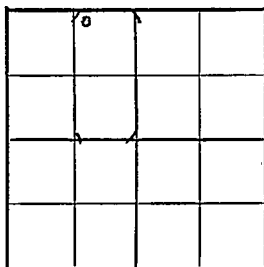
SECTION PLAT

330 Ft. from N. Line

_____ Ft. from S. Line

990 Ft. from E. Line

_____ Ft. from W. Line



Sumner County

Location _____

Rig up _____

Drilling and Remarks:

R U R

RECORD

Cased _____ in., _____ ft.

Sand _____

Gas _____

Oil _____

Total Depth _____

PRODUCTION

1st 24 hrs. Nat. _____

1st 24 hrs. after shot _____

Gas _____ Cu. Ft.

Dry Hole _____

Abandoned _____

Date

SEP 12 1945

19

S. J. LEWIS Scout

Pool Name MiscellaneousKANSAS KALMap No. Sec. 13 Twp. 33 R. 2EWell No. 1 BemittEldorado Oil Ref. CompanyABANDONED Contractor

NW NE NW

E11152
SECTION PLAT330 Ft. from N. Line Ft. from S. Line990 Ft. from E. Line Ft. from W. Line

Sumner County

	0		

RECORD

Location Cased in., ft.Rig up Sand

Drilling and Remarks:

Gas Oil Total Depth 2316

PRODUCTION

1st 24 hrs. Nat. 1st 24 hrs. after shot Gas Cu. Ft.Dry Hole Abandoned

Date

OCT 31 1945 19S. J. LEWIS Scout