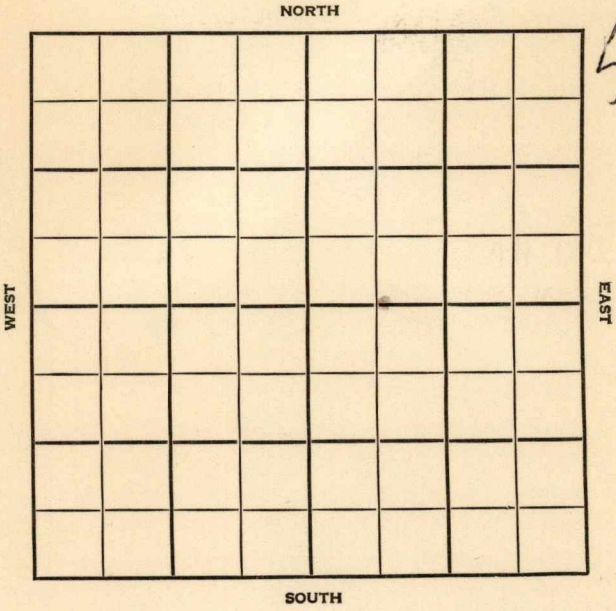


Section 26 Township 12 Range 22W

Well No. #3 J. S. Steckline OGALLAH UNIT

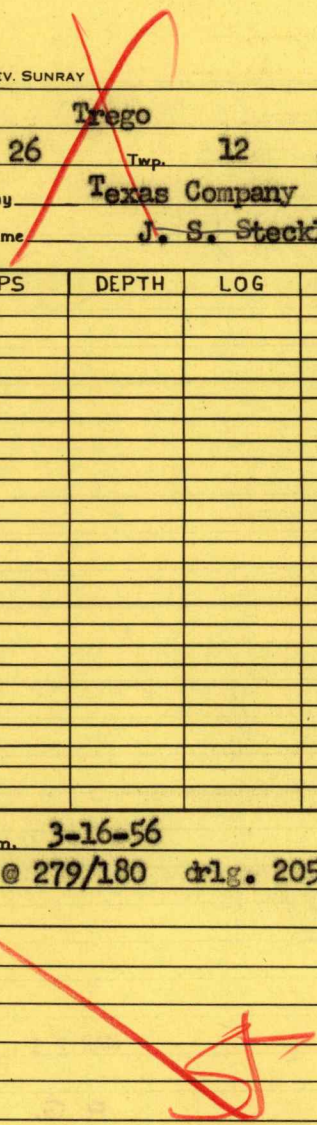
Company Texas Company 2-3-1000



County Trego Elev. 2349 DF
 Sec. 26 Twp. 12 Rgs. 22W
 Company Texas Company OGALLAH UNIT 2-3
 Farm Name J. S. Steckline No. 3

TOPS	DEPTH	LOG	DATUM	Loc. in Sec.						
Anh.				SE SW NW						
Tr.										
Dg.										
Bl.										
L.				Geol.						
K.C.				Contr.						
B.K.C.				Transit						
Ce.				Pool						
C.				Ogallah						
M.				<table border="1"> <tr> <td colspan="2">MAR 21 '56</td> </tr> <tr> <td>0</td> <td></td> </tr> <tr> <td colspan="2">FIRST REPORT</td> </tr> </table>	MAR 21 '56		0		FIRST REPORT	
MAR 21 '56										
0										
FIRST REPORT										
M.										
K.										
Mz.										
Me.										
V.										
S.										
S.										
A.										
R.										
Pe.										
G.										
T.D.										

Date Comm. 3-16-56
10" @ 279/180 drlg. 2050

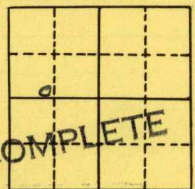


Co.
Lse.
No.
Sec.
T.
R.

County Trego Elev. 2349
 Sec. 26 Twp. 12 Rge. 22W
 Company Texas Company OGALLAH UNIT 2-3
 Farm Name J. S. Steckline LLC No. 3

TOPS	DEPTH	LOG	DATUM
Anh.			
T.P.			
H.		<u>3596</u>	
Tr.			
Dg.			
Bl.			
L.		<u>3629</u>	<u>1280</u>
K.C.			
B.K.C.		<u>3870</u>	<u>1521</u>
Ce.			
C.			
M.			
M.			
K.			
Mz.			
Ma.			
V.			
S.			
S.			
A.	<u>4033</u>	<u>4030</u>	<u>1681</u>
R.			
PE.			
G.			
T.D.	<u>4051</u>		

Loc. in Sec. SE SW NW
 Geol. _____
 Contr. Transit
 Pool Ogallah



Date Comm. 3-16-56 APR 25 1956
10" @ 279/180 DST 4037-51 open 1 hr.
rec. 70' gip 290' hocm 860/20"
7" @ 4036/175 C⁰ to 4061 11½ bo 5 hr.
100 A S/ 9¼ bo 5 hr. 500 A
P/ 20 bo 8 hr. Comp. 49 bopd

Co. No. Sec. T. R.