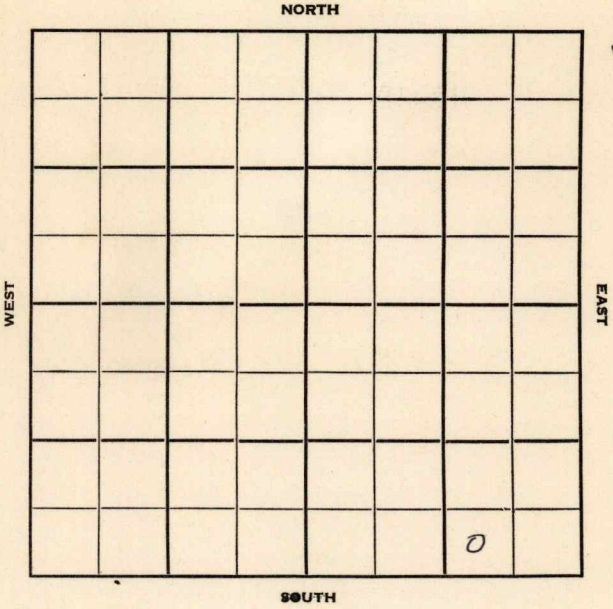


KANSAS

Section 26 Township 12 Range 22W

Well No. #1 Scott

Company Texas



Trego

KANSAS

Sec. 26 Twp. 12 R. 22W

Well No. #1 Scott Farm

Texas Company

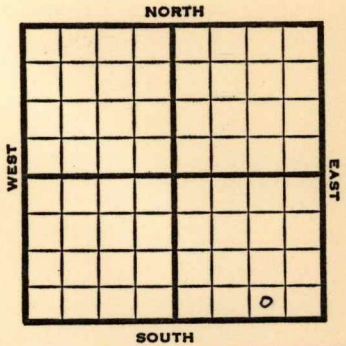
Contractor

         Ft. from N. Line

330' Ft. from S. Line

990' Ft. from E. Line

         Ft. from W. Line



SW SE SE

1951 **Elev. 2330'** REPORT

5/16 Spud 5-13-51  
10" @ 495

6/13 WOC Spud 5-13-51  
Oil well TD 4002'  
10" @ 495 Top 3356' Heeb 3556'  
Lans. 3590' Arb. 3972'  
TD 4002' FU 2600' oil 1 hr.  
S/245 BO 4-3/4 hr.  
Comp. draw down pot. 2889 BOPD

**COMPLETED**

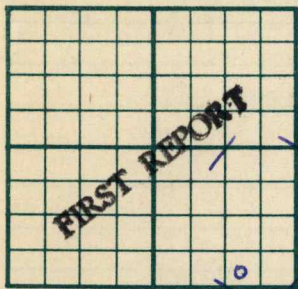
County Trego State Kansas

Sec. 26 (Blk. Twp.) 12 (Sur. Rge.) 22W Map No.

Operator Texas

Well No. 1 Farm Scott

Elev. \_\_\_\_\_ Location SW SE SE



330 Ft. From S Line SE

990 Ft. From E Line Quarter

1st. Report MAY 16 1951

Completion \_\_\_\_\_

Remarks \_\_\_\_\_

Spudding Date 5-13-51

Drlg. Data \_\_\_\_\_

10" @ 495 WOC

J. E. TYRA


County Trego State Kansas

Sec. 26 (Blk. 12 (Sur. 22W Map No.  
(Twp.) (Rge.)

Operator Texas

Well No. 1 Farm Scott

Elev. 2330 Location SW SE SE



330Ft. From S Line SE

330Ft. From E Line Quarter

Ist. Report

Completion JUN 13 1951

Remarks

Spudding Date 5-13-51

Drig. Data Oil well TD 4002

10" @ 495 Top. 3356 Heeb. 3556

Lans. 3590 Arb. 3972 TD 4002

FU 2600' oil 1 hr. S/ 245 bo 4<sup>3</sup>/<sub>4</sub> hr

Comp. draw down pot. 2889 bopd

J. E. TYRA