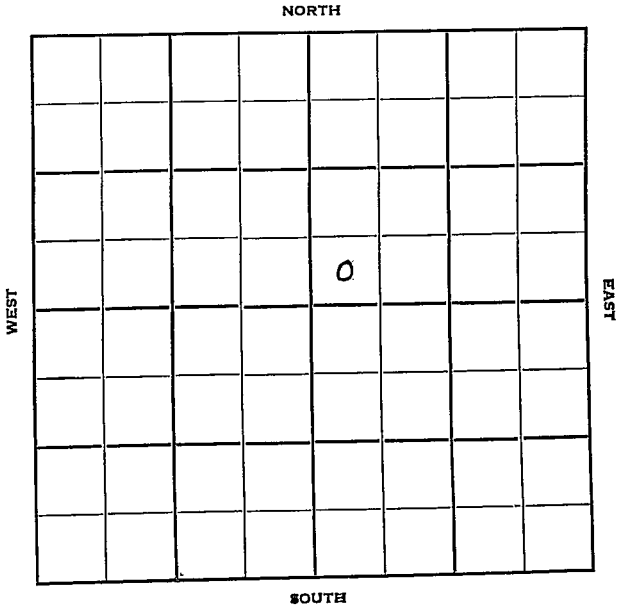


Section 5 Township 18 Range 9-W

Well No. #1 Rolfs

Company Drillers Gas



KANSAS

Rice

Sec. 5 Twp. 18 R. 9-W

Well No. #1 Rolfs Farm

Drillers Gas Company

Chase

Contractor

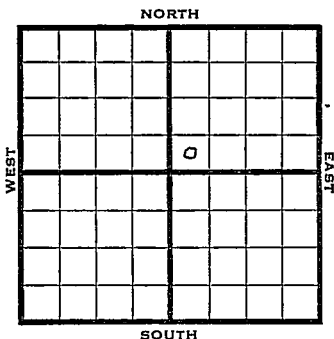
Ft. from N. Line

330 Ft. from S. Line

Ft. from E. Line

330 Ft. from W. Line

SW SW NE



1950 Elev 1752 REPORT

7/12 Spud 7-1-50
8 5/8" @ 197

Heeb 2750

Br Lime 2869

Lans 2890

Drlg 3053

8/30 8 5/8" @ 197

Heeb 2750

Br Lime 2869

Lans 2890

DST 3075-96 opn 30 min rec 30' mud & wtr

Arb 3238-40 w/SSO

TD 3247 1/2

500 A

5 bo 14 hr

1200' wtr

350' oil 12 hr

Comp 67 bopd 35% wtr

Completed

COMPLETED

Kansas

Map No. _____ Sec. 5 Twp. 18 R. 9W

Well No. 1 Rolfs

Drillers Gas Company

Contractor _____

SW SW NE


E 1. 1752
SECTION PLAT

_____ Ft. from N. Line

330 Ft. from S. Line

_____ Ft. from E. Line

330 Ft. from W. Line



Rice County

Location _____

Rig up _____

Drilling and Remarks:

Spud 7-1-50

8 5/8" @ 197

Heeb. 2750

Br. lime 2869

Lans. 2890

drlg. 3053

RECORD

Cased _____ in., _____ ft.

Sand _____

Gas _____

Oil _____

Total Depth _____

PRODUCTION

1st 24 hrs. Nat. _____

1st 24 hrs. after shot _____

Gas _____ Cu. Ft.

Dry Hole _____

Abandoned _____

Date

JUL 12 1950 19

J. E. TYRA Scout

