

Section 35 Township 12 Range 22 W

Well No. #5 U. S. Govt.

Company Central Commercial

NORTH

		0					

WEST

EAST

SOUTH

Trego

KANSAS

SEC. 35	TWP. 12	R. 22W
------------	------------	-----------

WELL NO. #5 U.S. Govt. FARM

COMPANY Central Commercial

CONTRACTOR Peel Bros.

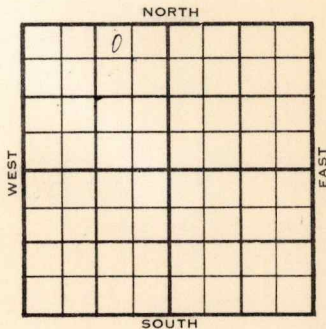
Ogallah

_____ Ft. from N. Line

_____ Ft. from S. Line

_____ Ft. from E. Line

_____ Ft. from W. Line



NW NE NW

1956	ELEVATION 2340	REPORT
------	-------------------	--------

2-8 MIR

3-14 Comm. 2-4-55
 8 5/8" @ 248
 5 1/2" @ 3995
 CO 24/ 3994-4000, 16/ 3996-4004,
 FU 2200' oil, DD 4014, FU 3200' oil
 S/ 6 boph, 8 hrs.
 Comp. 149 bopd
 Tp. 3380
 H. 3573 3571
 L. 3604 3603
 BKC 3847 3822
 A 3992
 TD 4007'

COMPLETED

County Trego Elev. _____
 Sec. 35 Twp. 12 Rge. 22W
 Company Central Commercial
 Farm Name U.S. Govt No. 5

Co.

TOPS	DEPTH	LOG	DATUM
Anh.			
Tp.			
H.			
Tr.			
Dg.			
Bl.			
L.			
K.C.			
B.K.C.			
Ce.			
C.			
M.			
M.			
K.			
Mz.			
Mq.			
V.			
S.			
S.			
A.			
R.			
Pe.			
G.			
T.D.			

Loc. in Sec. NW NE NW

Geol. _____
 Contr. Peel Bros.

Pool Ogallah

0		
FIRST REPORT		
FEB	8	56

Lse.

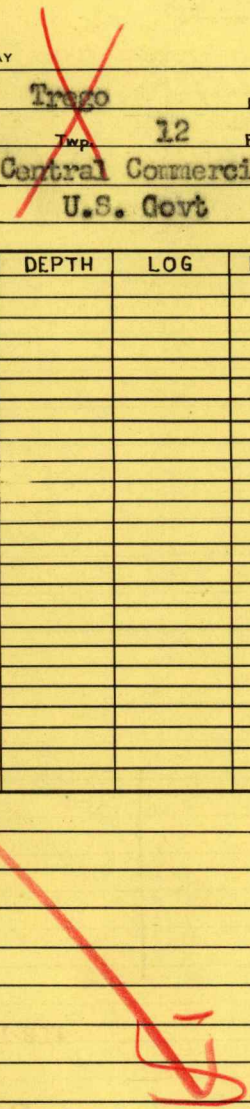
No.

Sec.

T.


R.

Date Comm. MIR



County Trego Elev. 2340
 Sec. 35 Twp. 12 Rge. 22W
 Company Central Commercial
 Farm Name U.S. Govt No. 5

TOPS	DEPTH	LOG	DATUM
Anh.			
TP.	<u>3380</u>		
H.	<u>3573</u>	<u>3571</u>	
Tr.			
Dg.			
Bl.			
L.	<u>3604</u>	<u>3603</u>	<u>1263</u>
K.C.			
B.K.C.	<u>3847</u>	<u>3822</u>	<u>1482</u>
Ce.			
C.			
M.			
M.			
K.			
Mz.			
Me.			
V.			
S.			
S.			
A.		<u>3992</u>	<u>1652</u>
R.			
PE.			
G.			
TD.	<u>4007</u>		

Loc. in Sec. NW NE NW
 Geol. _____
 Contr. Peel Bros.
 Pool Ogallah


Date Comm. 2-4-55 MAR 14 1956

8 5/8" @ 248 5 1/2" @ 3995 CO
2 1/4 / 3994-4000 16 / 3996-4004 FU 2200'
oil DD 4014 FU 3200' oil
S / 6 boph 8 hr. Comp. 149 bopd

Co.
 Lse.
 No.
 Sec.
 T.
 R.