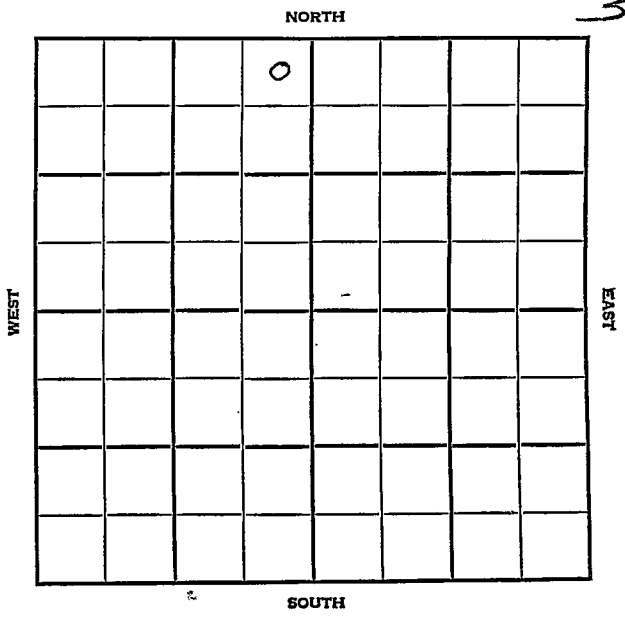


Section 21 Township 33 Range 2 E

Well No. #1 Rutter

Company Aladdin Pet.



Sumner

KANSAS

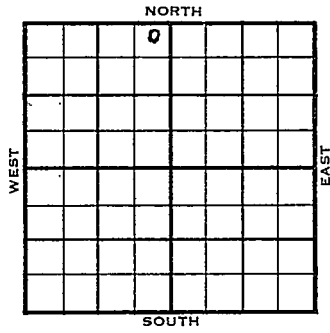
SEC.	21	TWP.	33	R.	2E
------	----	------	----	----	----

WELL NO. #1 Rutter FARM

COMPANY Aladdin Pet.

CONTRACTOR Crowe Rutter

\_\_\_\_\_ Ft. from N. Line  
 \_\_\_\_\_ Ft. from S. Line  
 \_\_\_\_\_ Ft. from E. Line  
 \_\_\_\_\_ Ft. from W. Line



NE NE NW

	ELEVATION	REPORT
1955'	1398'	

8/31 Comm 8-1-55  
 Layton 2678  
 KC 2853  
 BKC Marm 3043  
 M. Chat 3287  
 8 5/8" @ 113/100  
~~5 1/2~~ 5 1/2" @ 3350  
 CO 28/3287-92  
 S/1 1/2 bo 1/2 bwph  
 Comp 10 bopd 15 bw

**COMPLETED**

County Sumner Elev. \_\_\_\_\_  
 Sec. 21 Twp. 33 Rge. 2E  
 Company Aladdin Pet.  
 Farm Name Rutter No. 1

TOPS	DEPTH	LOG	DATUM
Anh.			
Ip.			
H.			
Tr.			
Dg.			
Bl.			
L.			
K.C.			
B.K.C.			
Ce.			
C.			
M.			
M.			
K.			
Mz.			
Mo.			
V.			
S.			
S.			
A.			
R.			
PE.			
G.			
T.D.			

Loc. in Sec. NE NE NW  
 Geol. \_\_\_\_\_  
 Contr. \_\_\_\_\_  
Crowe  
 Pool \_\_\_\_\_  
Rutter

0

**FIRST REPORT**

AUG - 3 - '55

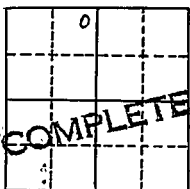
Date Comm. RUR

Co.  
Lse.  
No.  
Sec.  
T.  
R.

County Sumner Elev. 1172  
 Sec. 21 Twp. 33 Rgs. 2E  
 Company Aladdin Pet.  
 FarmName Rutter No. 1

TOPS	DEPTH	LOG	DATUM
Anh.			
TP.			
H.			
Tr.			
Dg.			
Bl.			
L. <u>aylon</u>	<u>2678</u>		<u>1506</u>
K.C.	<u>2853</u>		<u>1681</u>
B.K.C. <u>Mama</u>	<u>3043</u>		<u>1871</u>
Ce.			
C.			
M. <u>chat</u>	<u>3287</u>		<u>2185</u>
M.			
K.			
Mz.			
Me.			
V.			
S.			
S.			
A.			
R.			
PE.			
G.			
T.D.	<u>3350</u>		

Loc. in Sec. NE NE NW  
 Geol. \_\_\_\_\_  
 Contr. \_\_\_\_\_  
Crowe  
 Pool \_\_\_\_\_  
Rutter



Date Comm. 8-1-55 AUG 31 1955  
8 5/8" @ 113/100 5 1/2" @ 3350 CO  
28/ 3287-92 S/ 1 1/2 bo 1/2 bwph  
Comp. 10 bopd 15 bw

Co.  
 Lse.  
 No.  
 Sec.  
 T.  
 R.