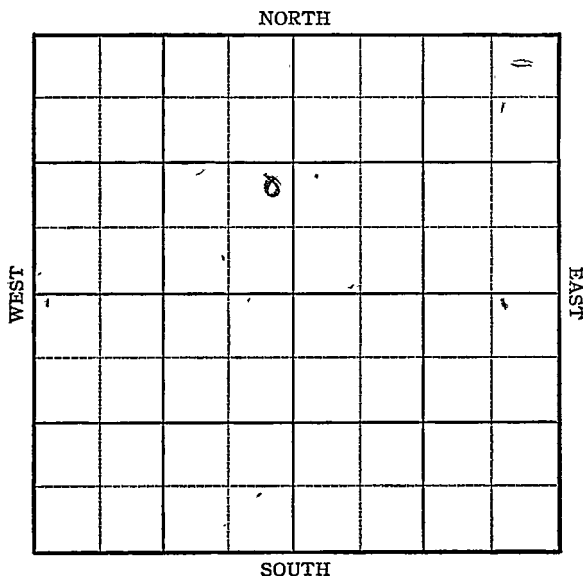


Section 7 Township 18 Range 9W

Well No. 1 Habiger "B"

Company Plains Exploration



KANSAS

Rice

Sec. 7 Twp. 18 R. 9W

Well No. 1 Habiger "B" Farm
Plains Exploration Company

Bredfeldt

Ft. from N. Line

990

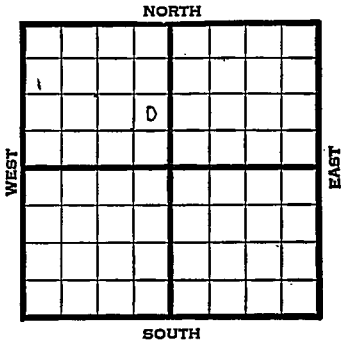
Ft. from S. Line

330

Ft. from E. Line

Ft. from W. Line

NE SE NW



1945 ELEV. 1744 REPORT

6/20

8" @ 178'
~~anhy 430~~
1365

7/3

Arb. 3252
TD 3582'

ABANDONED

KANSAS

Kansas Pool Name Bredfeldt

Map No. 45 Sec. 7 Twp. 18 R. 9W

Well No. 1 Habiger "B"

Plains Exploration Company

FIRST REPORT

Contractor _____

NE SE NW

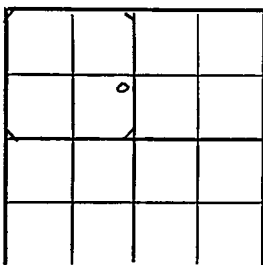
SECTION PLAT

_____ Ft. from N. Line

990 Ft. from S. Line

330 Ft. from E. Line

_____ Ft. from W. Line



Rice County

Location _____

Rig up _____

Drilling and Remarks:

8"-178'
 anhy 430
 1365

RECORD

Cased _____ in., _____ ft.

Sand _____

Gas _____

Oil _____

Total Depth _____

PRODUCTION

1st 24 hrs. Nat. _____

1st 24 hrs. after shot _____

Gas _____ Cu. Ft.

Dry Hole _____


Abandoned _____

Date

JUN 20 1945 19

S. J. LEWIS Scout

add well, #1 on this spot
Is this a twin?
RB



Misc. Small Maps	_____
Cards	_____
Tracing	_____
France Map	_____
Scarborough Map	_____
Pierce Map	_____
Geological Dept.	_____
Pierce Plat Book	_____

