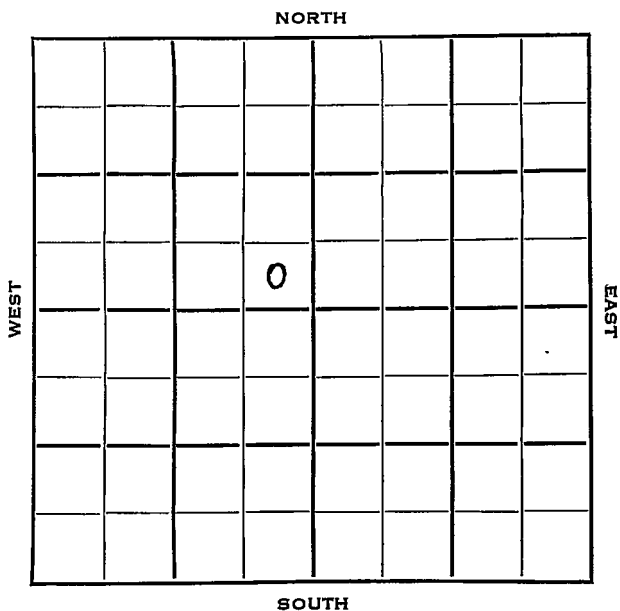


Section 15 Township 18 Range 9 W

Well No. # 1 Staatz

Company Phillips Pet.



Rice

KANSAS

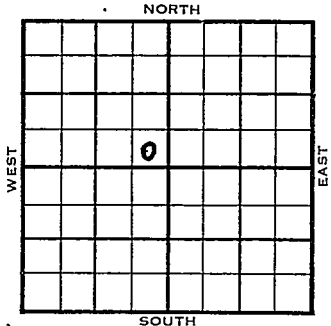
SEC.	TWP.	R.
15	18	9 W

WELL NO. # 1 Staatz FARM COMPANY

CONTRACTOR Phillips Pet.

Ferrell Staatz Pool

_____ Ft. from N. Line
 330 _____ Ft. from S. Line
 330 _____ Ft. from E. Line
 _____ Ft. from W. Line



SE SE NW

	ELEVATION	REPORT
1953	1738'	
11/24	MIR	
12/9	10" @ 245	Heeb 2738 Br li 2864 Lans 2889 DST 3029-43, 1 hr, 5' M O# Arb. 3324 RTD 3361 Schl
12/16	Spud 11-24-53	D & A TD 3361 10-3/4" @ 245 Heeb 2738 Br. line 2864' 2864' Lans. 2889' DST 3029-43 open 1 hr rec 5' mud O# Arb. 3324' TD 3361 DST 3228-73 open 2 hr rec 10' mud 120# D & A
ABANDONED		

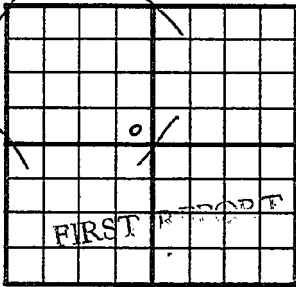
County Rice State Kansas

Sec. 15 (Blk. Twp.) 18 (Sur. Rge.) 9W Map No.

Operator Phillips Pet.

Well No. 1 Farm Staatz

Elev. Location SE SE NW



330 Ft. From S Line NW

330 Ft. From E Line Quarter

Ist. Report NOV 24 1953

Completion

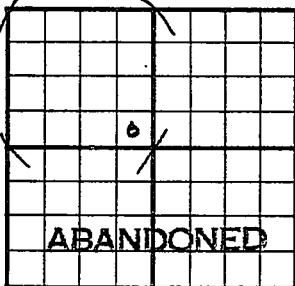
Remarks

Ferrell - Contr.

Spudding Date

Drlg. Data Staatz Pool

M T R

County Rice State KansasSec. 15 (Blk.
Twp.) 18 (Sur.
Rge.) 9W Map No.Operator Phillips Pet.Well No. 1 Farm StaatzElev. 1738 Location SE SE NW330 Ft. From S Line NW330 Ft. From E Line Quarter

Ist. Report _____

Completion DEC 16 1953Remarks Staatz PoolFerrell - Contr.Spudding Date 11-24-53Drilg. Data D & A TD 336110 3/4" @ 245 Heeb. 2738 Br. lime 2864Lans. 2889 DST 3029-43 open 1 hr.Rec. 5' mud 0# Arb. 3324 TD 3361DST 3228-73 open 2 hr. Rec. 10' mud120#D & A

J. G. McGEHEE