

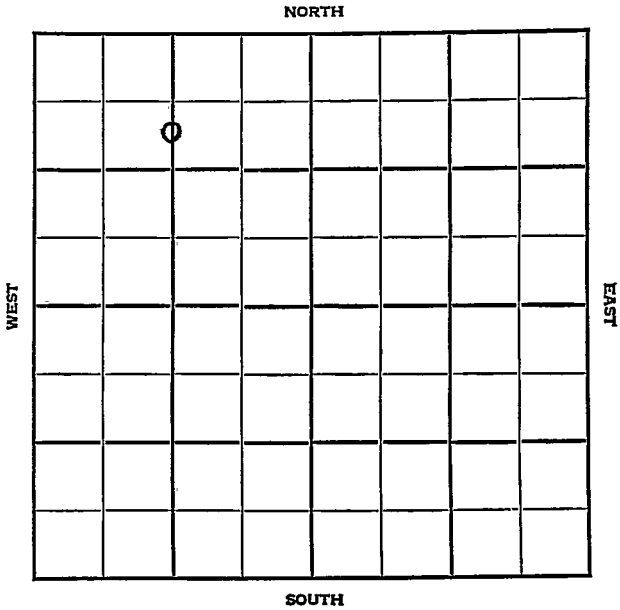
Rice

KANSAS

Section 16 Township 18 Range 9W

Well No. 1 Dell

Company Tom Allan



KANSAS

Rice



Sec. 16 Twp. 18 R. 9W

Well No. #1 Dell Farm

Tom Allen Company

Wildcat

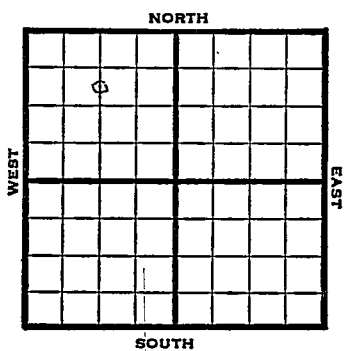
990' Ft. from N. Line

Ft. from S. Line

1320' Ft. from E. Line

Ft. from W. Line

C S L N $\frac{1}{2}$ NW



1948 Elev. 1742 REPORT

- 5/12 8" @ 193'
WOC
- 5/19 Drlg. 2422'
- 6/1 Lans. 2894'
Congl 3245'
Arb 3247'
TD 3283'

ABANDONED

Map No. _____ Sec. 16 Twp. 18 R. 9W

Well No. 1 Dell

Tom Allan _____ Company

FIRST REPORT

Contractor

C S L $N\frac{1}{2}$ NW

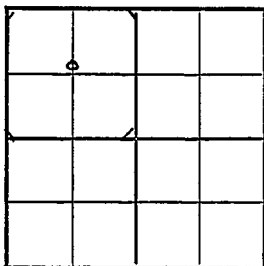
SECTION PLAT

990 Ft. from N. Line

_____ Ft. from S. Line

1320 Ft. from E. Line

_____ Ft. from W. Line



Rice County

RECORD

Location _____

Rig up _____

Drilling and Remarks:

8" @ 193 WOC

Cased _____ in., _____ ft.

Sand _____

Gas _____

Oil _____

Total Depth _____

PRODUCTION

1st 24 hrs. Nat. _____

1st 24 hrs. after shot _____

Gas _____ Cu. Ft.

Dry Hole _____

Abandoned _____

Date

MAY 12 1948 19

S. J. LEWIS Scout

Map No. 45 Sec. 16 Twp. 18 R. 9W

Well No. 1 Dell

Tom Allan Company

ABANDONED

Contractor

C S L $N\frac{1}{2}$ NW

E. 1942

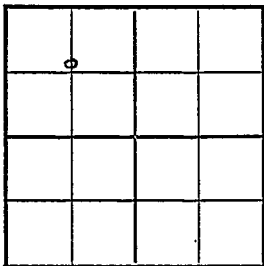
SECTION PLAT

990 Ft. from N. Line

_____ Ft. from S. Line

1320 Ft. from E. Line

_____ Ft. from W. Line



Rice County

RECORD

Location _____

Cased _____ in., _____ ft.

Rig up _____

Sand _____

Drilling and Remarks:

Gas _____

Loss 2894

Oil _____

Conq 3245

Total Depth 3283

CE 3247

PRODUCTION

1st 24 hrs. Nat. _____

1st 24 hrs. after shot _____

Gas _____ Cu. Ft.

Dry Hole _____

Abandoned _____

Date

JUN 1 1948 19

S. J. LEWIS Scout