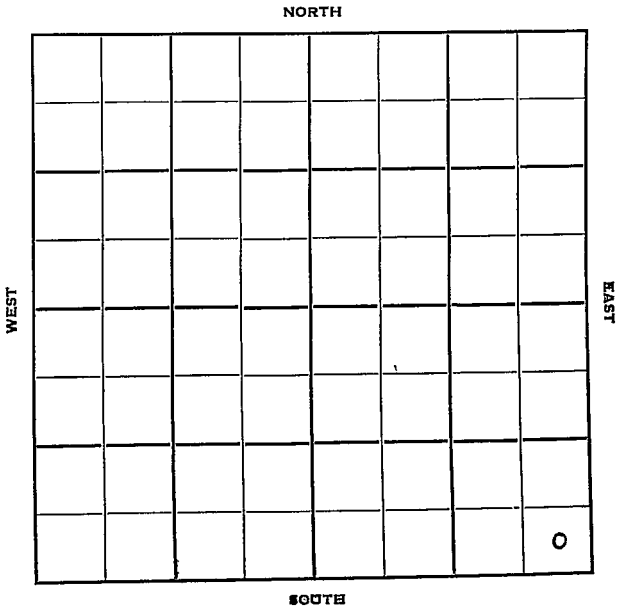


Section 16 Township 18 Range 9 W

Well No. # 1 Murphy

Company Beardmore Drlg.



Rice

KANSAS

Sec. 16 Twp. 18 R. 9W

Well No. #1 Murphy Farm

Beardmore Drlg. Company

Beardmore Contractor

Richards Pool

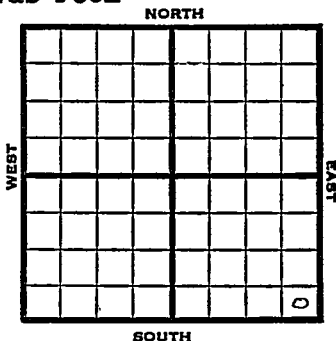
_____ Ft. from N. Line

330 Ft. from S. Line

330 Ft. from E. Line

_____ Ft. from W. Line

SE SE SE



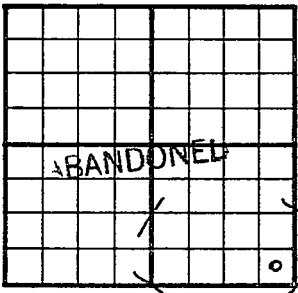
1951 Elev. 1716' REPORT

10/3 Spud 9-25-51
8" @ 225

10/10 Spud 9-25-51
D&A TD 3291
8" @ 225' Br. lm. 2862' Ians. 2888'
Cong. 3216 Arb. 3261 TD 3291'
D&A

ABANDONED

County Rice State Kansas
 Sec. 16 (Blk. 18) (Sur. 9W) Map No.
 Operator Beardmore Drlg.
 Well No. 1 Farm Murphy
 Elev. 1716 Location SE SE SE



330 Ft. From S Line SE
330 Ft. From E Line Quarter
 Ist. Report
 Completion OCT 10 1951
 Remarks Richards Pool
Beardmore - Contr.
 Spudding Date 9-25-51

Drlg. Data D & A TD 3291
8" @ 225 Br. lime 2862 Lans. 2888
Cong. 3216 Arb. 3261 TD 3291
D & A

J. E. TYRA