

Trego

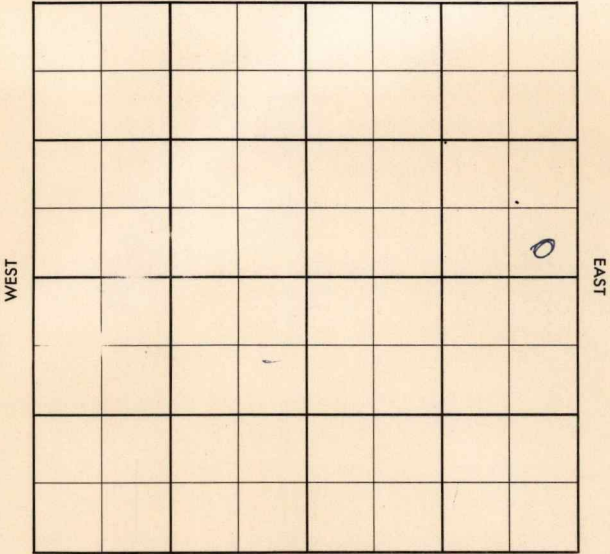
KANSAS

SECTION 2 TOWNSHIP 12 RANGE 23W

WELL NO. #1 Keraus

COMPANY Imperial Oil

NORTH



SOUTH

County Trego Elev. 2421
 Sec. 2 Twp. 12 Rge. 23W
 Company Imperial Oil
 Farm Name Keraus No. 1

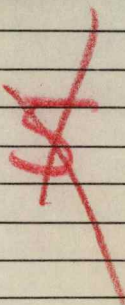
TOPS	DEPTH	LOG	DATUM
Anh.	<u>1841</u>		
Tp.			
H.			
Tr.			
Dg.			
Bl.			
L.			
K.C.			
B.K.C.			
Ce.			
C.			
M.			
M.			
K.			
Mz.			
Mo.			
V.			
S.			
S.			
A.			
R.			
Pe.			
G.			
T.D.			

Loc. in Sec. SE SE NE
 Geol. _____
 Contr. Co. tools
 Pool _____

SEP 26 '56
 O
 FIRST REPORT

Date Comm. 9-20-56
8" @ 176/150 drlg. 2788

3281 P 150
 R. G.




Co.
 Lse.
 No.
 Sec.
 T.
 R.

County Trego Elev. 2421
 Sec. 2 Twp. 12 Rge. 23W
 Company Imperial Oil
 Farm Name Keraus No. 1

Co.

TOPS	DEPTH	LOG	DATUM	Loc. in Sec.
Anb.	1861			SE SE NE
TP.				
H.	3632			
Tr.	3650			
Dg.				
Bl.				
L.	3666			Geol.
K.C.				Contr.
B.K.C.				
Ce. <u>Marm</u>	4006			Co. tools
C.	4076			Pool <u>Newcomer NW</u>
M.				
M.				
K.				
Mz.				
Me.				
V.				
S.				
S.	4104			
A.				
R.				
PE.				
G.				
TD.	4145			

Use



No.

Date Comm. 9-20-56
8" @ 176/150 drlg. 2788 OCT 3 '56
DST 3639-60 30" 5' Md DHP 20
DST 3661-82 2 hrs 490' wte 1140/20
DST 3697-3717 30" 8' Md +550
BHP 604 DST 3714-33 1 hr 1390'
wte BHP 1065 DST 3736-50 1 hr
rec 1100' GIR rec 330' oil +185' wte
BHP 1140 DST 3751-66 2 hrs
260' wte BHP 1080 DST 3766-80

Sec.

T.

R

30" sec 30' WM BHP 1210

D 3960

OCT 10 '56

5 1/2 4145/

OCT 17 '56

13/3741-43 \$

2 BFph 16 hrs 40% wt

100 acid \$ 7 BFph 16 hrs

40% wt POP OCT 24 '56 OCT 31 '56

NOV 7 '56

NOV 13 '56

Ph R 61 Bopd

3870 wt gran 40°