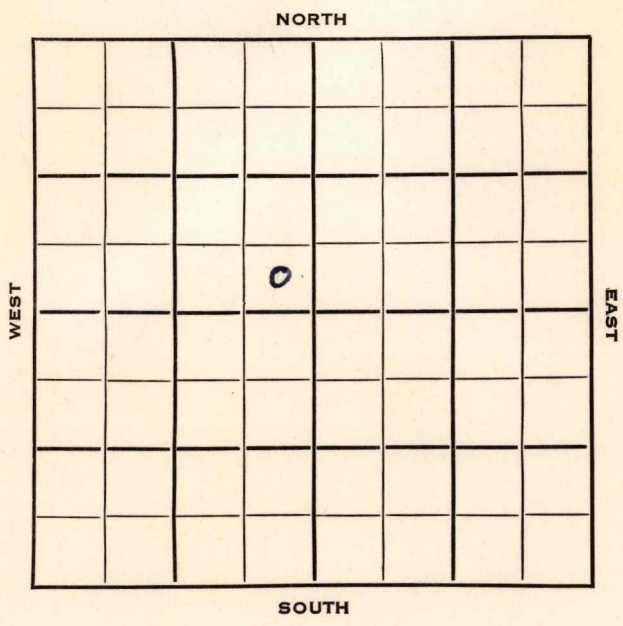


FORM 51 Trego

Section 11 Township 12 Range 23W

Well No. 1 Hixson

Company G-M-R Oil



Trego

KANSAS ✓

Sec. 11 Twp. 12 R. 23W

Well No. #1 Hixson Farm

G-M-R Oil Company

Contractor

Wildcat

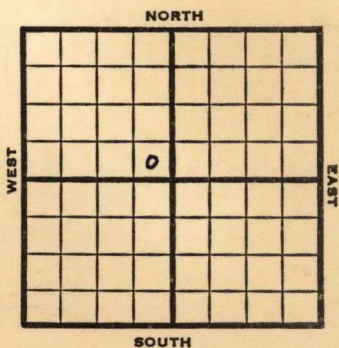
Ft. from N. Line

330 Ft. from S. Line

330 Ft. from E. Line

Ft. from W. Line

SE SENW



1952 **Elev. 2423'** REPORT

11/26 Location

12/4 "

12/11 8" @ 194 Ø3545

12/17 Spud 12-3-52

D&A

TD 4185'

8" @ 194

Br. line 3664, Lans 3675, Marm. 3923, ReArb. 4142, Arb. 4154

TD 4185

D&A

ABANDONED

County **Trego** State **Kansas**

Sec. **11** (Blk. **12**) (Sur. **23W**) Map No.

Operator **G-M-R Oil**

Well No. **1** Farm **Hixson**

Elev. Location **SE SE NW**

330 Ft. From **S** Line **NW**

330 Ft. From **E** Line Quarter

1st. Report **NOV 28 1952**


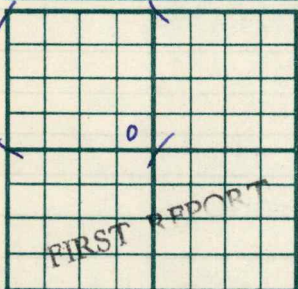
Completion

Remarks

Spudding Date

Drlg. Data **Wildcat**

Location



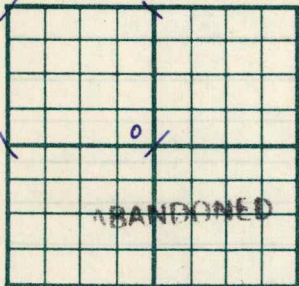
County Trego State Kansas

Sec. 11 (Blk. 12) (Sur. 23W) (Rge.) Map No.

Operator G-M-R Oil

Well No. 1 Farm Hixson

Elev. 2423 Location SE SE NW



330 Ft. From S Line NW
330 Ft. From E Line Quarter

Ist. Report

Completion DEC 17 1952

Remarks

Spudding Date 12-3-52

Drlg. Data D & A TD 4185

8" @ 194 Br. line 3664 Lans. 3675

Marm. 3923 ReArb. 4142 Arb. 4154

TD 4185

D & A