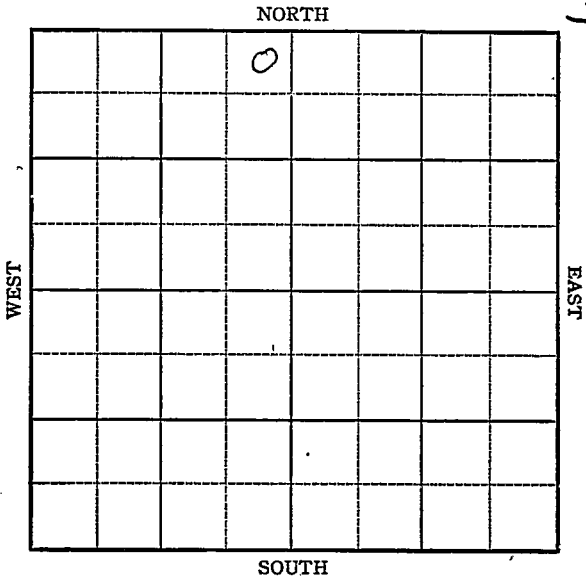


Section 27 Township 33 Range 2E

Well No. #1 Craven

Company Texas



Sec. 27 Twp. 33 R. 2E

Well No. #1 Craven Farm _____
Texas Company _____

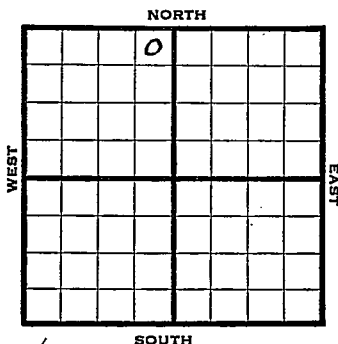
Miscellaneous

330 Ft. from N. Line

_____ Ft. from S. Line

330 Ft. from E. Line

_____ Ft. from W. Line



1944

REPORT

5/3	Location
5/10	"
5/17	"
5/24	"
5/31	8" @ 160' Drlg. 1935
6/7	Drlg. 3056
6/21	Simp. 3620 Arb. 3674 T.D. 3730

ABANDONED

KANSAS

Pool Name Miscellaneous

Map No. / Sec. 27 Twp. 33 R. 2E

Well No. 1 Craven

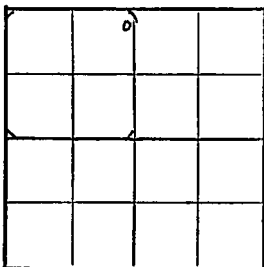
Texas Company

FIRST REPORT

Contractor

NE NW

SECTION PLAT



330 Ft. from N. Line

 Ft. from S. Line

330 Ft. from E. Line

 Ft. from W. Line

Sumner County

Location X

Rig up

Drilling and Remarks:

RECORD

Cased in., ft.

Sand

Gas

Oil

Total Depth

PRODUCTION

1st 24 hrs. Nat.

1st 24 hrs. after shot

Gas Cu. Ft.

Dry Hole

Abandoned

Date

MAY 3 1944 19

S. J. LEWIS Scout

Pool Name MiscellaneousMap No. 1 Sec. 27 Twp. 33 R. 2EWell No. 1 CravenTexas CompanyABANDONED Contractor

NE NW

SECTION PLAT

330 Ft. from N. Line

Ft. from S. Line

330 Ft. from E. Line

Ft. from W. Line

Sumner County

Location _____

Rig up _____

Drilling and Remarks:

*Surf Sec 13620**Sec 43674*

RECORD

Cased _____ in., _____ ft.

Sand _____

Gas _____

Oil _____

Total Depth 330

PRODUCTION

1st 24 hrs. Nat. _____

1st 24 hrs. after shot _____

Gas _____ Cu. Ft.

Dry Hole _____

Abandoned _____

Date

JUN 21 1944 19S. J. LEWIS Scout