

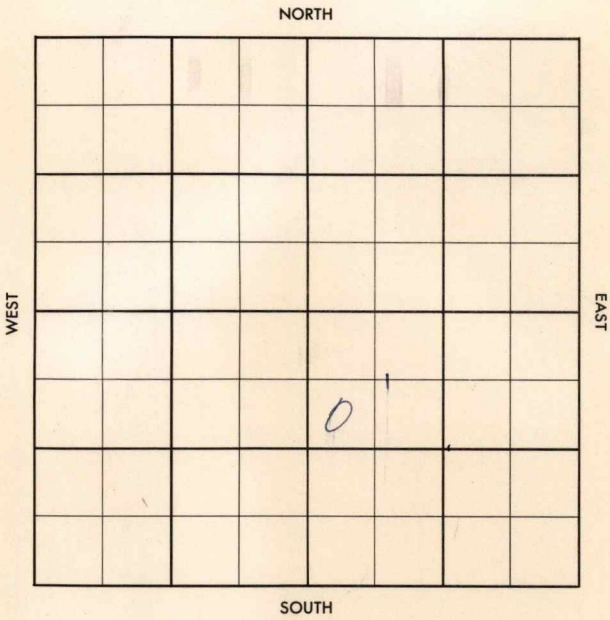
Trego

KANSAS

SECTION 12 TOWNSHIP 12 RANGE 23W

WELL NO. #2 Rasek "A"

COMPANY Phillips Petr.



Trego

KANSAS

SEC.	TWP.	R.
12	12	23W

WELL NO. #2 Rasek "A" FARM

COMPANY Phillips Petr.

CONTRACTOR Co. Tools

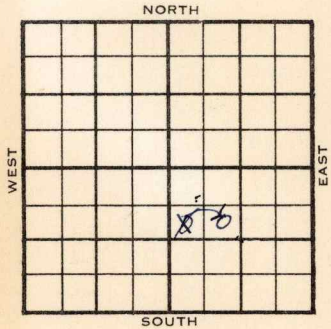
Newcomer

Ft. from N. Line

Ft. from S. Line

Ft. from E. Line

Ft. from W. Line



SW NW SE
SE

1956	ELEVATION 2400'	REPORT
------	--------------------	--------

5-2 MIR

7-3 Spud 6-1-56
 9" @ 330 w/195
 5 1/2" @ 3858 w/120
 CO 3835, 24/ 3730-36
 S/ 25 BW, 5 hrs,
 16/3723-27
 B/ 2 GO / 2 GW in 4 hrs,
 S/ 93 BO / 6.64 BW in 2 hrs.
 S/ 208 BO / 53 BW, 6 hrs.,
 S/ 59 BO / 6 BW, 4 hrs,
BB 3710, 16/ 3688-92
 S/ dry
 S/ 98 BO / 8 BW, 4 hrs.,
 CO 3726 1/2
 S/ 170 BO / 16 BW, 5 hrs.,
 P/ 403 BOPD, no wtr.
 Log tops: Tp. 3418', H. 3611',
 Tr. 3632', L. 3645'; BKC 3893';
 Ce. 3902'.
 TD 3920'

COMPLETED

CORRECTION

FORM 513 SUNRAY

County Trego Elev. 2400
 Sec. 12 Twp. 12 Rge. 23W
 Company Phillips Pet.
 Farm Name Rasek "A" No. 2

TOPS	DEPTH	LOG	DATUM	Loc. in Sec.
Anh.				SW NW SE SE
Tp.		3418		
H.		3617		
Tr.		3632		
Dg.				
Bl.				
L.		3645		Geol.
K.C.				Contr.
B.K.C.		3893		Co. tools
Ce. <i>meter</i>		3702		Pool
C.				Newcomer
M.				<div style="border: 1px dashed black; padding: 10px; width: 100px; margin: 0 auto;"> COMPLETE </div>
M.				
K.				
Mz.				
Mo.				
V.				
S.				
S.				
A.				
R.				
PE.				
G.				
TD.		3920		

Date Comm. JUL 3 1956

M I R MAY 9 '56 MAY 16 '56 MAY 23 '56 MAY 29 '56

JUN 6 '56 *Spd* 6-1-56 9" 370/195

~~2480~~ JUN 13 '56 TD 3920 SH 3919

5 1/8" 3858 / 100 JUN 20 '56 CO 3835

24 / 3730-36 \$ 25 / 3600 5 hrs

50d 3726 1/2 16 / 3723-27 1/2

2 60 + 2 6W in 4 hrs 1/2 \$

93 30 + 6.64 BW in 2 hrs

12-12-23W SE NW SE

2 1/2 \$ 208 B0 + 53 BW

6 hrs JUN 27 '56 \$ 59 B0 + 6 CW

4 hrs P13 3710 16/3688-92

\$ dry 1/2 \$ 98 B0 + 8 BW

4 hrs C0 ~~3835~~ 3726 1/2 \$

170 B0 + 16 BW 5 hrs POP

JUL 3 '56 Ph P. 403 B0pd no/wtr

12-12-23W

SE NW SE

County Trego Elev. _____
 Sec. 12 Twp. 12 Rge. 23W
 Company Phillips Pet.
 Farm Name Nasek "A" No. 2

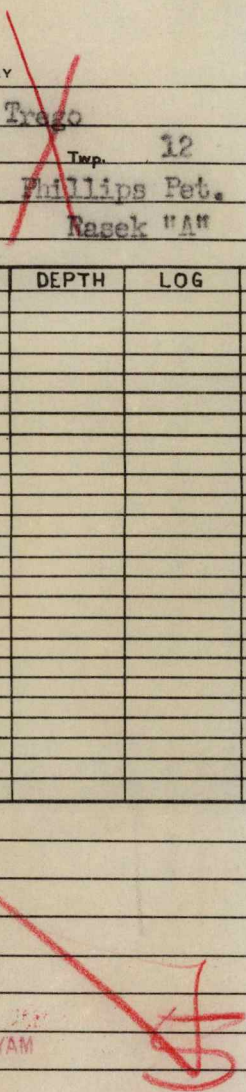
TOPS	DEPTH	LOG	DATUM	Loc. in Sec.
Anh.				SW NW SE
Tr.				
H.				
Tr.				
Dg.				
Bl.				
L.				Geol. _____
K.C.				Contr. _____
B.K.C.				
Ce.				Co. tools
C.				
M.				Pool
M.				Newcomer
K.				
Mz.				
Mo.				
V.				
S.				
S.				
A.				
R.				
Pe.				
G.				
T.D.				

FIRST REPORT
 0
 MAY 2 '56

Date Comm. M I R

MAY 5 1956

R.G.



Co.
 Use.
 No.
 Sec.
 T.
 R.