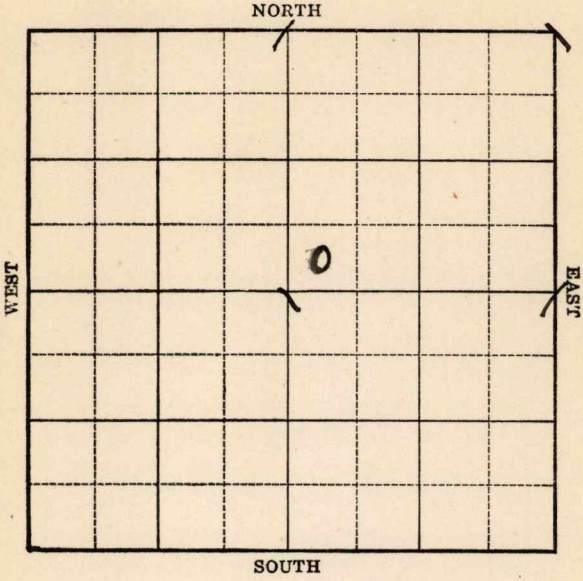


Section 33 Township 30 Range 4-E

Well No. #1 ~~Stall~~ Zerger

Company Arthur Brewer



Sec. 33 Twp. 30 R. 4-E

Well No. #1 ~~stall~~ Zerger Farm

Arthur Brewer Company

(Wildcat)

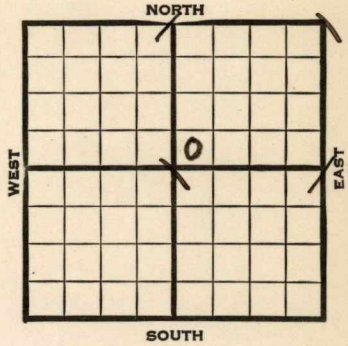
_____ Ft. from N. Line

330 Ft. from S. Line

_____ Ft. from E. Line

330 Ft. from W. Line

Elev. 1218



1939	REPORT
7/26	Cable.
8/3	15" - 438' Drlg.
8/10	13" - 952' Drlg. 1268'
8/17	10" - 1649' Drlg. 1890'
8/24	8" - 2060' Drlg. 2505'
8/31	6" - 2625' Drlg. 2970'
9/7	Miss. 2945' 5" - 3273'
	Arb. 3286' S.O. 3289'
	3100' oil 2 1/4 hours.
9/14	" " " "
9/20	Arb. 3286'
	5" - 3273'
	T.D. 3290'
	Pump & flow 913 bbls.
	COMPLETED

Cowley

Map No. // Sec. 33 Twp. 30 R. 4E

Well No. 1 Stall Zerger-1065/011

Arthur Brewer Company

Contractor

FIRST REPORT
SW NE


SECTION PLAT

_____ Ft. from N. Line

330 Ft. from S. Line

_____ Ft. from E. Line

330 Ft. from W. Line



WILDCAT

Location _____

Rig up _____

Drilling and Remarks:

Cable

RECORD

Cased _____ in., _____ ft.

Sand _____

Gas _____

Oil _____

Total Depth _____

PRODUCTION

1st 24 hrs. Nat. _____

1st 24 hrs. after shot _____

Gas _____ Cu. Ft.

Dry Hole _____

Abandoned _____

Date

JUL 26 1909

S. J. LEWIS Scout

Cowley

KANSAS

Map No. 11 Sec. 33 Twp. 30 R. 4E

Well No. 1 Zerger

Arthur Brewer


Company

Contractor

COMPLETED

SECTION PLAT

SW NE



Ft. from N. Line

330 Ft. from S. Line

Ft. from E. Line

330 Ft. from W. Line

WILDCAT

Location _____

Rig up _____

Drilling and Remarks:

Cr 3286.

5" C 3279

Pump & flow

913 1/2 h

RECORD

Cased _____ in., _____ ft.

Sand _____

Gas _____

Oil _____

Total Depth 3290

PRODUCTION

1st 24 hrs. Nat. _____

1st 24 hrs. after shot _____

Gas _____ Cu. Ft.

Dry Hole _____

Abandoned _____

Date

SEP 20 1939 19

S. J. LEWIS Scout