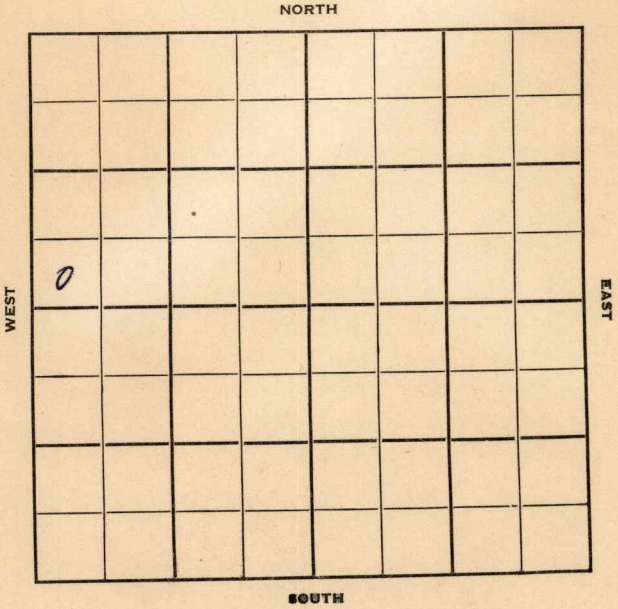


Section 19 Township 12 Range 24W

Well No. #1 Howat

Company Prime Drlg.



Trego

Sec. 19 Twp. 12 R. 24W

Well No. #1 Howat Farm

Prime Drlg. Company

Contractor

 Ft. from N. Line

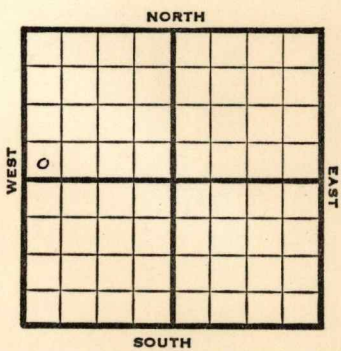
330 Ft. from S. Line

 Ft. from E. Line

330 Ft. from W. Line

SW SW NW

Champlin & Atl. DHM



1951 **Elev. 2488'** REPORT

10/24 Spud 10-22-51
8" @ 240'
Drlg.

11/14 Spud 10-22-51
D & A TD 4448' 8" @ 240'
Top. 3529' Heeb 3826' Lans. 3861'
DST 4162-71 open 1 hr. rec 12' mud
DST 4327-36 open 1 hr. rec 15' mud
& SSO
Miss 4398' TD 4448'
D & A

ABANDONED

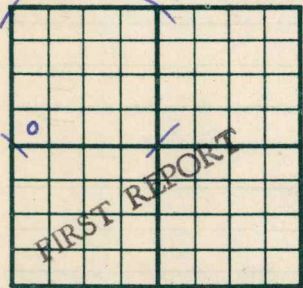
County Trego State Kansas

Sec. 19 (Blk. 12) (Sur. Rge.) 24W Map No.

Operator Prime Drlg.

Well No. 1 Farm Howat

Elev. Location SW SW NW



330 Ft. From S Line NW

330 Ft. From W Line Quarter

Ist. Report OCT 24 1951

Completion

Remarks Champlin & Atl. DHM

Spudding Date 10-22-51

Drlg. Data

8" @ 240 drlg.

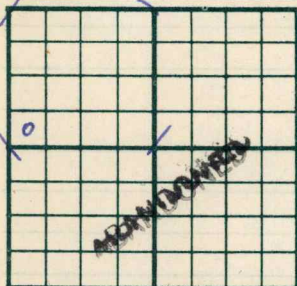
County Trego State Kansas

Sec. 19 (Blk. 12) (Sur. 24W) Map No.

Operator Prime Drlg.

Well No. 1 Farm Howat

Elev. 2488 Location SW SW NW



330 Ft. From S Line NW

330 Ft. From W Line Quarter

1st. Report

Completion NOV 14 1951

Remarks Wildcat

Spudding Date 10-22-51

Drlg. Data D & A TD 4448

8" @ 240 Top. 3529 Heeb. 3826

Lans. 3861 DST 4162-71 open 1 hr.

Rec. 12' mud DST 4327-36 open 1 hr.

Rec. 15' mud & SSO Miss. 4398

TD 4448 D & A

J. E. TYRA