


Trego

Section 21 Township 12 Range 23 W

Well No. # 1 Larve

Company ~~C. Sinter~~ J. C. SIEMONEIT ET AL
MYE - CONTRACTOR

NORTH



SOUTH

Trego

Sec. 21 Twp. 12 R. 23W

Well No. #1 Larve Farm

J. C. Siemoneit et al

~~G. Sinter~~

Company

Nyc -

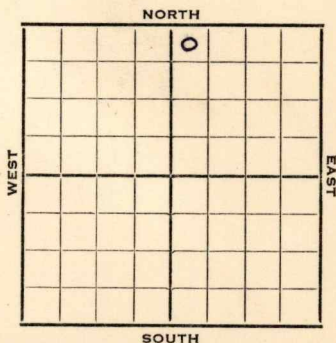
Contractor

330' Ft. from N. Line

_____ Ft. from S. Line

_____ Ft. from E. Line

330' Ft. from W. Line



NW NW NE

1952

Elev. 2415'

REPORT

2/20

Location

3/12

MIR

3/19

8" @ 200

Anhy 1915

Drlg. 2428'

3/25

Heeb. 3712

Lans. 3743

DST 3802-18, 1 hr. 30' MI

1125#

DST 3822-56 3/4 hr. 545' SW

1000# Drlg. 3857

4/1

N.R.

4/9

Spud 3-15-52

D&A TD 4000 8" @ 200

Anhy 1915

Heeb. 3712

Lans. 3743

DST 3802-18 open 1 hr. rec. 30' mud

DST 3822-56 open 3/4 hrs. rec. 545'

SW

DST 3920-30 open 1/2 hr. rec. 8' mud

DST 3930-62 open 3/4 hr.

rec. 10' mud TD 4000.

DST 3762-3820 open 90 min.

rec. 240' sw D&A

ABANDONED

County Trego State Kansas

Sec. 21 (Blk. 12 (Sur. 23W Map No. 12)
(Twp.) (Rge.)

Operator C. Sinter

Well No. 1 Farm Larve

Elev. _____ Location NW NW NE

			0						

FIRST REPORT

330 Ft. From N Line NE

330 Ft. From W Line Quarter

Ist. Report FFR 20 1952


Completion _____

Remarks _____

Spudding Date _____

Drlg. Data _____

Location



J. G. McGEHEE

240888

Map No. _____ Sec. 21 Twp. 12 R. 23W

Well No. 1 Larve

J. C. Siemoneit etal. Company

Nye - Contractor Contractor

NW NW NE

CORRECTION

SECTION PLAT

330 Ft. from N. Line

_____ Ft. from S. Line

_____ Ft. from E. Line

330 Ft. from W. Line

		0	

Trego County

Location _____

Rig up _____

Drilling and Remarks:

Reported
#1 Larve
C. Sinter

RECORD

Cased _____ in., _____ ft.

Sand _____

Gas _____

Oil _____

Total Depth _____

PRODUCTION

1st 24 hrs. Nat. _____

1st 24 hrs. after shot _____

Gas _____ Cu. Ft.

Dry Hole _____

Abandoned _____

Date

J. G. McGEHEE

FEB 27 1952 19

Scout

County Trego State Kansas

Sec. 21 (Blk. 12 Twp.) (Sur. 23W Rge.) Map No.

Operator J. C. Siemoneit etal.

Well No. 1 Farm LaRue

Elev. 2415 Location NW NWNE

			0		

330 Ft. From N Line NE

330 Ft. From W Line Quarter

1st. Report

Completion APR 9 1952

Remarks

Nye - Contr.

Spudding Date 3-15-52

Drlg. Data D & A TD 4000

8" @ 200 Anhy 1915 Heeb. 3712

Lans. 3743 DST 3802-18 open 1 hr.

Rec. 30' mud DST 3822-56 open 3/4 hr.

Rec. 545' sw DST 3920-30 open 1/2 hr.

Rec. 8' mud DST 3930-62 open 3/4 hr.

Rec. 10' mud TD 4000 DST 3762-3820

open 90 min. Rec. 240' sw

D & A

J. G. McGEHEE