

KANSAS
KANSAS

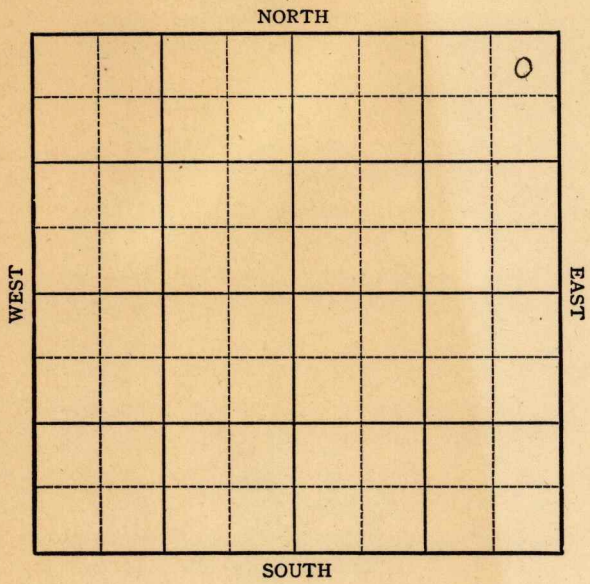
FORM 51 5M 6-46 PETROL

Gove county

Section 16 Township 12 Range 30-W

Well No. #1, Wilson

Company Ray Phelps



KANSAS

Gove County

Sec. 16 Twp. 12 R. 30W

Well No. #1 Wilson Farm
Ray Phelps Company

Wildcat

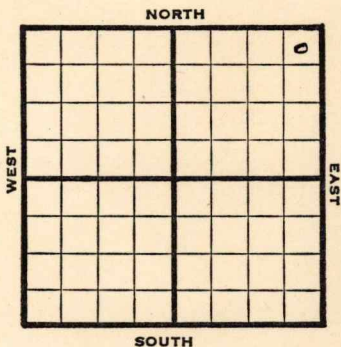
330 Ft. from N. Line

Ft. from S. Line

330 Ft. from E. Line

Ft. from W. Line

NE/C



1946

2841

REPORT

9/25

RUR

10/1

Surface hole

10/8

10" @ 266'

Drlg 1495'

10/15

Drlg 3327'

10/22

Topeka 3617

Lans 3865-67 TD

7" @ 3867, RUST

10/30

Lans 3865'

7" @ 3867'

TD 3878'

ABANDONED

KANSAS

Kansas Pool Name Wildcat

Map No. 16 Maps Sec. 16 Twp. 12 R. 30W

Well No. 1 Wilson

Ray Phelps Company

FIRST REPORT Contractor

NE/C


SECTION PLAT

330 Ft. from N. Line

_____ Ft. from S. Line

330 Ft. from E. Line

_____ Ft. from W. Line



Gove County

RECORD

Location _____

Cased _____ in., _____ ft.

Rig up _____

Sand _____

Drilling and Remarks:

Gas _____

Oil _____

R U R

Total Depth _____

PRODUCTION

1st 24 hrs. Nat. _____

1st 24 hrs. after shot _____

Gas _____ Cu. Ft.

Dry Hole _____

Abandoned _____

Date

SEP 25 1946 19

S. J. LEWIS Scout

Map No. _____ Sec. 16 Twp. 12 R. 30W

Well No. 1 Wilson

Ray Phelps Company

ABANDONED

Contractor

NE/C

E1-284
SECTION PLAT

330 Ft. from N. Line

_____ Ft. from S. Line

330 Ft. from E. Line

_____ Ft. from W. Line

			0

Gove County

Location _____

Rig up _____

Drilling and Remarks:

*Same 8865
7" @ 8862*

RECORD

Cased _____ in., _____ ft.

Sand _____

Gas _____

Oil _____

Total Depth 8878

PRODUCTION

1st 24 hrs. Nat. _____

1st 24 hrs. after shot _____

Gas _____ Cu. Ft.

Dry Hole _____

Abandoned _____

Date

OCT 30 1946 19

S. J. LEWIS

Scout