

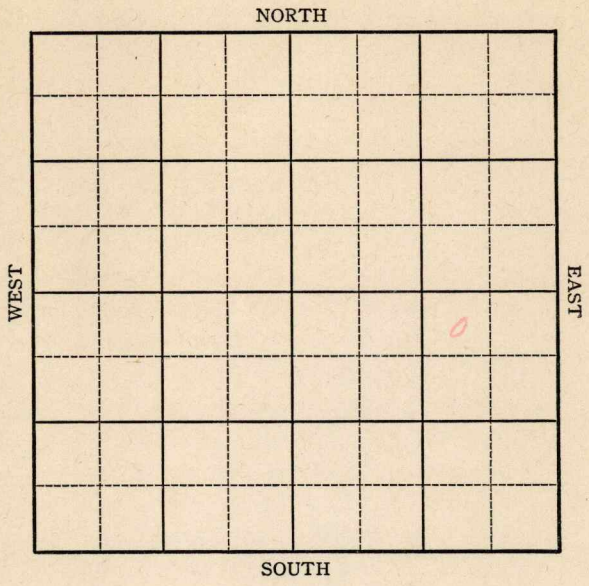
KANSAS

Grove

Section 17 Township 12 Range 30W

Well No. #1 Federal Farm

Company Texas



**KANSAS**

Gove

Sec. 17 Twp. 12 R. 30W

Well No. #1 Federal Farm Farm

Texas Company Company

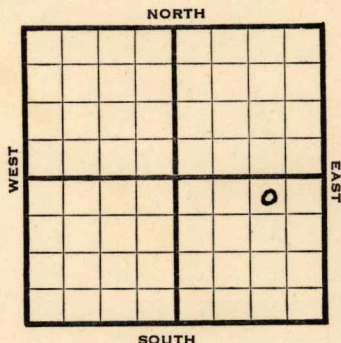
Wildcat

330 Ft. from N. Line

\_\_\_\_\_ Ft. from S. Line

990 Ft. from E. Line

\_\_\_\_\_ Ft. from W. Line



*Elev. - 2884*

1944

REPORT

7/19 Derrick

7/26 Rotary

8/2 8" @ 1889 WOC

8/9 Anhy 2345 Drlg. 3145

8/16 Ropeka 3650

Lans. 3898

Coring 4012

8/23 Miss 4484

Drlg. 4544

8/30 Arb 4810

Drlg. 4870

No shows

9/8 TD 4902 No shows

5" @ 4200 RUST

9/13 32 shots 4148-57 1000 acid wtr PB  
4100

12 shots 4058-62 2600' wtr PB 3980  
WOC

9/21 34 shots 4046-54 No shows

500 acid Wtr squeeze Perf.

9/28 " " " " " "

10/4 " " " " " "

10/11 Arb 4810'

5" @ 4200'

TD 4902'

Water

**ABANDONED**

Pool Name Wildcat

**KANSAS**

Map No. MM Sec. 17 Twp. 12 R. 30W

Well No. 1 Federal Farm

Texas

Company \_\_\_\_\_

Contractor \_\_\_\_\_

NW NE SE


**SECTION PLAT**

330 Ft. from N. Line

\_\_\_\_\_ Ft. from S. Line

990 Ft. from E. Line

\_\_\_\_\_ Ft. from W. Line



Gove County

Location \_\_\_\_\_

Rig up \_\_\_\_\_

Drilling and Remarks:

Derrick

**RECORD**

Cased \_\_\_\_\_ in., \_\_\_\_\_ ft.

Sand \_\_\_\_\_

Gas \_\_\_\_\_

Oil \_\_\_\_\_

Total Depth \_\_\_\_\_

**PRODUCTION**

1st 24 hrs. Nat. \_\_\_\_\_

1st 24 hrs. after shot \_\_\_\_\_

Gas \_\_\_\_\_ Cu. Ft.

Dry Hole \_\_\_\_\_

Abandoned \_\_\_\_\_

Date \_\_\_\_\_

JUL 1 9 1944

19

S. J. LEWIS Scout

Pool Name Wildcat

Map No. N/M Sec. 17 Twp. 12 R. 30 W

Well No. 1 Federal Farm Mortgage

Texas Company

ABANDONED Contractor

NW NE SE

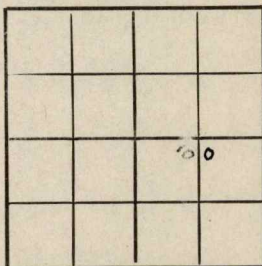
SECTION PLAT

330 Ft. from N. Line

\_\_\_\_\_ Ft. from S. Line

990 Ft. from E. Line

\_\_\_\_\_ Ft. from W. Line



Gove County

Location \_\_\_\_\_

Rig up \_\_\_\_\_

Drilling and Remarks:

*Cr 4810*

*5" @ 4200*

*Water*

**RECORD**

Cased \_\_\_\_\_ in., \_\_\_\_\_ ft.

Sand \_\_\_\_\_

Gas \_\_\_\_\_

Oil \_\_\_\_\_

Total Depth 4902

**PRODUCTION**

1st 24 hrs. Nat. \_\_\_\_\_

1st 24 hrs. after shot \_\_\_\_\_

Gas \_\_\_\_\_ Cu. Ft.

Dry Hole \_\_\_\_\_

Abandoned \_\_\_\_\_

Date

OCT 1 1 1944 19

S. J. LEWIS Scout