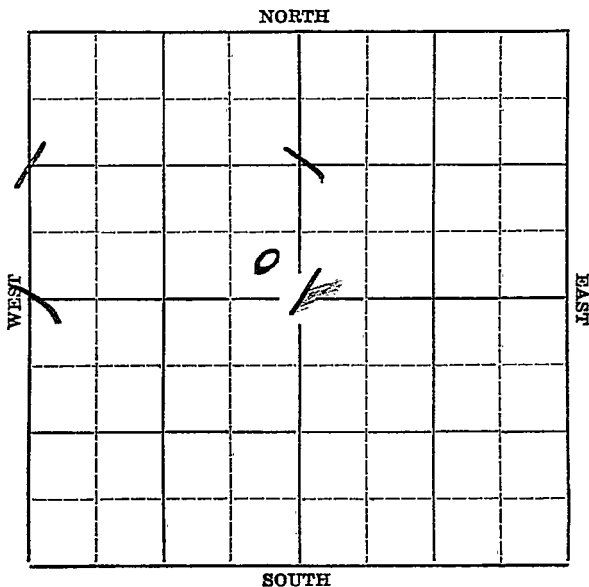


Section 25 Township 17 Range 11-W

Well Number #1 Moran

Company Atlantic Prod.



Sec. 25 Twp. 17 R. 11W

Well No. #1 Moran Farm

Atlantic Prod. Company

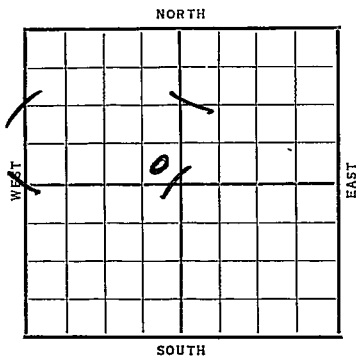
_____ Ft. from N. Line

330' Ft. from S. Line

330' Ft. from E. Line

_____ Ft. from W. Line

Elev. 1837



1936

REPORT

10/14 Ponds

10/22 Rigging up.

10/29 10" @ 184'. Drlg. 1785'.

11/6 Drlg. 2515

11/12 Lansing 3010 Drlg. 3140

11/19 Sil. 3293 set 7" T. D. 3299

No oil showing.

11/27 T. D. 3311'. 1500' oil 3307-11.

3500 acid. No test.

12/3 Pump 4 bbls. per hour.

12/10 Shot 40 qts. Swabbing 40

bbls. per hr.

12/17 5000 acid. Pumping 48 bbls.

per hr.

12/29 Sil. 3293'. T. D. 3315'.

3500 acid. Shot 40 qts.

5000 acid.

Pot. 1226 oil plus 20% water.

COMPLETED

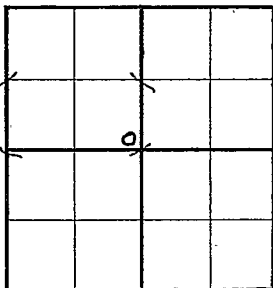
Map No. 55 Sec. 25 Twp. 17 R. 11W

Well No. 1 Moran

Continental Prod. Company

Contractor

SECTION PLAT



_____ Ft. from N. Line

330 Ft. from S. Line

330 Ft. from E. Line

_____ Ft. from W. Line

FIRST REPORT

Location _____

Rig up _____

Drilling and Remarks:

Ponds.

RECORD

Cased _____ in., _____ ft.

Sand _____

Gas _____

Oil _____

Total Depth _____

PRODUCTION

1st 24 hrs. Nat. _____

1st 24 hrs. after shot _____

Gas _____ Cu. Ft.

Dry Hole _____

Abandoned _____

Date

OCT 14 1938

19

S. J. LEWIS

Scout

Map No. _____ Sec. 25 Twp. 17 R. 11W

Well No. 1 Moran

Atlantic Pool Company

Contractor _____

SECTION PLAT

_____ Ft. from N. Line

330 Ft. from S. Line

330 Ft. from E. Line

_____ Ft. from W. Line

COMPLETE

Location _____

Rig up _____

Drilling and Remarks:

*Oil 3293
3500 acid
Shot 409 to
5000 acid
R 1226 oil
plus 20% water*

RECORD

Cased _____ in., _____ ft.

Sand _____

Gas _____

Oil _____

Total Depth 3315

PRODUCTION

1st 24 hrs. Nat. _____

1st 24 hrs. after shot _____

Gas _____ Cu. Ft.

Dry Hole _____

Abandoned _____

Date

DEC 29 1936 19

S. J. LEWIS

Scout