FORM 51 25M 3-49 PETROL

Barton KANSAS

Section 25 Township 17 Range 11W

Well No. #3 McLean

Company Texas

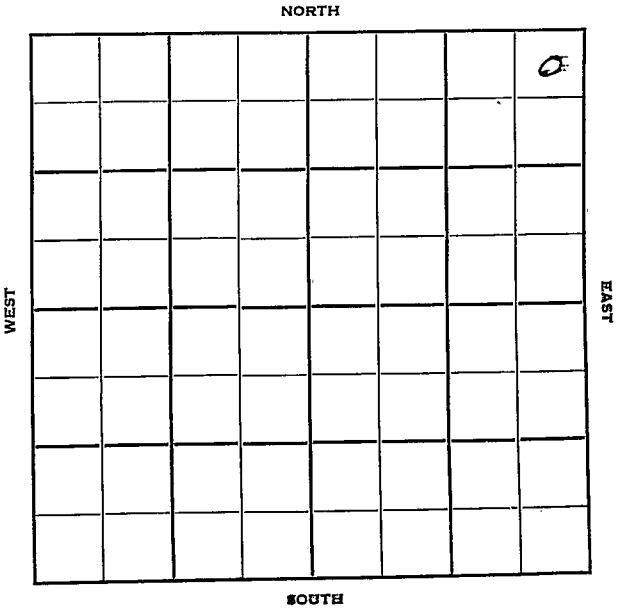

FORM 252-B
IOM 9-49 PETROL

Barton KANSAS

Sec. 25 Twp. 17 R. 11W

Well No. #3 McLean Farm

Texas Company

Powell-Peters Drlg. Contractor

Bloomer Pool

Ft. from N. Line

990' Ft. from S. Line

330' Ft. from E. Line

Ft. from W. Line

NE SE NE

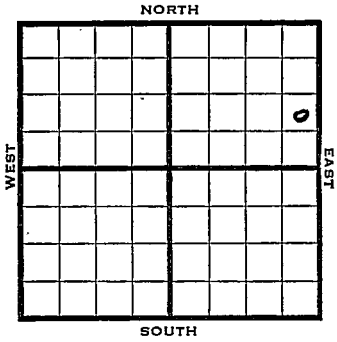

1950	Elev 1834 REPORT
8/23	Location
10/4	10" @ 613
	Heeb 2862 Br lime 2974
	Lans 2985 Arb 3316
	TD 3331
	7" @ 3317
	P/89 bo 115 bw 12 hr
	P/139 bo 174 bwpd
	Completed
	COMPLETED

FORM 275 FOR SALE BY KANSAS BLUE PRINT CO.

County Barton State Kansas

Sec. 12 (Blk. Twp.) 17 (Sur. Rge.) 15W Map No.

Operator Sinclair Oil & Gas

Well No. 1 Farm Chas. Rizinger

Elev. Location NE NE NE

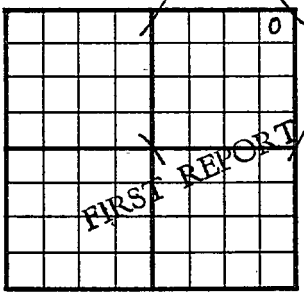

330 Ft. From N Line NE

330 Ft. From E Line Quarter

1st. Report AUG 23 1950

Completion

Remarks

Spudding Date

Drlg. Data

Location

J. E. TYRA

FORM 275 FOR SALE BY KANSAS BLUE PRINT CO.

County Barton State Kansas

Sec. 25 (Blk. Twp.) 17 (Sur. Rge.) 11W Map No.

Operator Texas

Well No. 3 Farm McLean

Elev. 1834 Location NE SE NE

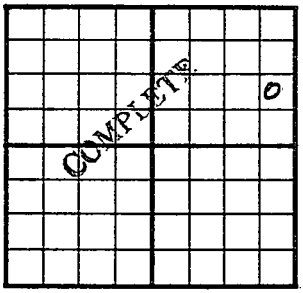

990 Ft. From S Line NE

330 Ft. From E Line Quarter

1st. Report

Completion OCT 4 1950

Remarks Bloomer Pool

Powell-Peters Drlg. -Contr

Spudding Date

Drlg. Data Oil well TD 3331

10" @ 613 Heeb. 2862 Br. lime 2974

Lans. 2985 Arb. 3316 TD 3331

7" @ 3317 P/ 89 bo 115 bw 12 hr.

P/ 139 bo 174 bwpd

J. E. TYRA