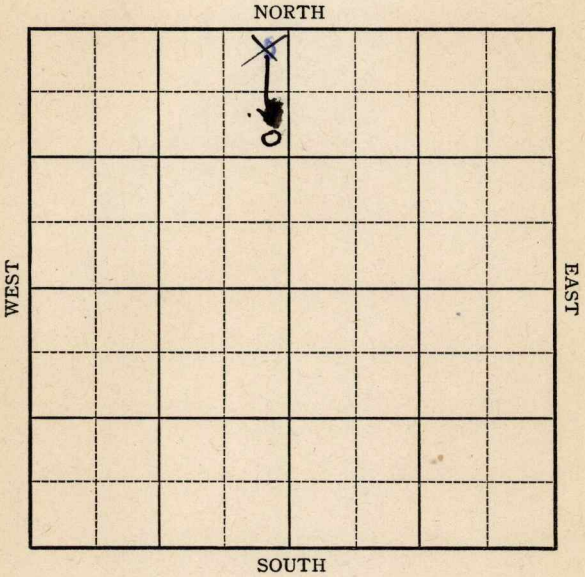


KANSAS

Section 25 Township 13 Range 2W

Well No. 1 Ruch

Company Auto Ordnance



Sec. 25 Twp. 13 R. 2-W

Well No. #1 Ruch Farm \_\_\_\_\_

Auto Ordnance Company \_\_\_\_\_

NE NW Wildcat

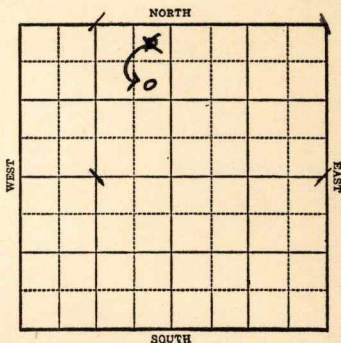
990

~~330~~ Ft. from N. Line

\_\_\_\_\_ Ft. from S. Line

330 Ft. from E. Line

\_\_\_\_\_ Ft. from W. Line



*Elev. 1197*

1942

R E P O R T

- 10/21 Location
- 10/29 Rotary
- 11/4 10" @ 125 Drlg. 850
- 11/11 Drlg. 2730'
- 11/18 **Simp. sd. 3279**  
**Arb. 3310**  
**T.D. 3320'**

**'ABANDONED**

Saline

KANSAS

Map No. 51 Sec. 25 Twp. 13 R. 2W

Well No. 1 Ruch

Auto Ordnance

Company

FIRST REPORT

Contractor

NE NW


SECTION PLAT

330 Ft. from N. Line

         Ft. from S. Line

330 Ft. from E. Line

         Ft. from W. Line



WIEDCAT

Location XXX

Rig up         

Drilling and Remarks:

RECORD

Cased          in.,          ft.

Sand         

Gas         

Oil         

Total Depth         

PRODUCTION

1st 24 hrs. Nat.         

1st 24 hrs. after shot         

Gas          Cu. Ft.

Dry Hole         

Abandoned         

Date

OCT 21 1942

19

S. J. LEWIS

Scout

Map No. 51 Sec. 25 Twp. 13 R. 2W

Well No. 1 Ruch

Auto Ordnance

Company \_\_\_\_\_

CORRECTION

Contractor \_\_\_\_\_

SE NE NW


SECTION PLAT

990 Ft. from N. Line

\_\_\_\_\_ Ft. from S. Line

330 Ft. from E. Line

\_\_\_\_\_ Ft. from W. Line



WIID CAT

Location \_\_\_\_\_

Rig up \_\_\_\_\_

Drilling and Remarks:

Reported as

NE NW

RECORD

Cased \_\_\_\_\_ in., \_\_\_\_\_ ft.

Sand \_\_\_\_\_

Gas \_\_\_\_\_

Oil \_\_\_\_\_

Total Depth \_\_\_\_\_

PRODUCTION

1st 24 hrs. Nat. \_\_\_\_\_

1st 24 hrs. after shot \_\_\_\_\_

Gas \_\_\_\_\_ Cu. Ft.

Dry Hole \_\_\_\_\_

Abandoned \_\_\_\_\_

Date

OCT 28 1942 19

S. J. LEWIS Scout

Saline

KANSAS

Map No. 51 Sec. 25 Twp. 13 R. 2W

Well No. 1 Ruch

Auto Ordnance Company

ABANDONED Contractor

SE NE NW

SECTION PLAT

990 Ft. from N. Line

\_\_\_\_\_ Ft. from S. Line

330 Ft. from E. Line

\_\_\_\_\_ Ft. from W. Line


WILD CAT

Location \_\_\_\_\_

Rig up \_\_\_\_\_

Drilling and Remarks:

*Sample Sal 3278  
C 3310*

RECORD

Cased \_\_\_\_\_ in., \_\_\_\_\_ ft.

Sand \_\_\_\_\_

Gas \_\_\_\_\_

Oil \_\_\_\_\_

Total Depth 3320

PRODUCTION

1st 24 hrs. Nat. \_\_\_\_\_

1st 24 hrs. after shot \_\_\_\_\_

Gas \_\_\_\_\_ Cu. Ft.

Dry Hole \_\_\_\_\_

Abandoned \_\_\_\_\_

Date

NOV 18 1942 19

S. J. LEWIS Scout