

KANSAS

Cowley


Section 29 Township 30 Range 4E

Well No. 1 Worner *(Worner)*

Company C R A

Misc.

NORTH



SOUTH

KANSAS

Cowley

Sec. 29 Twp. 30 R. 4E

Well No. #1 Worner Farm

CRA

Company

Miscellaneous

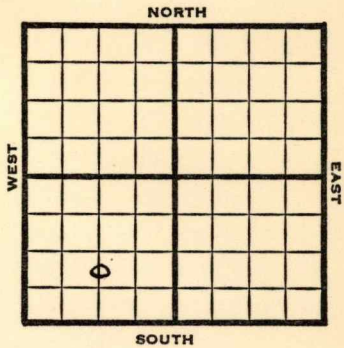
_____ Ft. from N. Line

990' Ft. from S. Line

_____ Ft. from E. Line

1320' Ft. from W. Line

C N L S $\frac{1}{2}$ SW



1949

Elev **1160'**
1157'

REPORT

- 3/9 Location
- 3/16 8" @ 80'
Drlg. 210'
- 3/23 **KC 2285'**
Drlg 2490'
- 3/30 **Bart 2832'**
TD 2839'
5" @ 2835'
- 4/6 "
- 4/12 TD 2856'
30 qts CO
- 4/20 "
- 4/27 "
- 5/4 "
- 5/11 TD 2856'
Bart 2832'
5" @ 2835'
30 qts.
Pump 45 Pot
39° Gr.
Comp

COMPLETED

Map No. _____ Sec. 29 Twp. 30 R. 4E

Well No. 1 Worner

C R A _____ Company

FIRST REPORT _____ Contractor

C N L S $\frac{1}{2}$ SW


SECTION PLAT

_____ Ft. from N. Line

990 Ft. from S. Line

_____ Ft. from E. Line

1320 Ft. from W. Line



Cowley County

Location X

Rig up _____

Drilling and Remarks:

RECORD

Cased _____ in., _____ ft.

Sand _____

Gas _____

Oil _____

Total Depth _____

PRODUCTION

1st 24 hrs. Nat. _____

1st 24 hrs. after shot _____

Gas _____ Cu. Ft.

Dry Hole _____

Abandoned _____

Date

MAR 9 1949

19

S. J. LEWIS

Scout

