FORM 51 10M 8-47

KANSAS

Barton

Section 28 Township 17 Range 11 W

Well No. #1 Soeken

Company Huber & Crowe

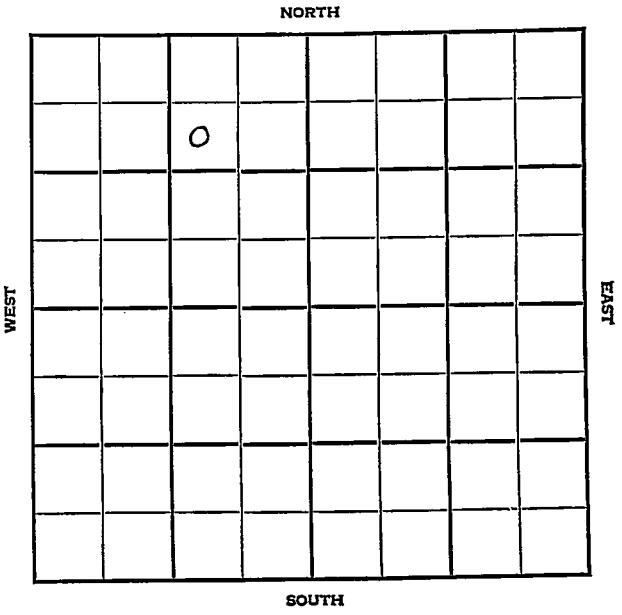

FORM 252-A
5M 4-48 PETROL

KANSAS Barton

Sec. 28 Twp. 17 R. 11W ✓

Well No. #1 Soeken Farm

Huber & Crowe Company

Kraft-Prusa Pool

990' Ft. from N. Line

Ft. from S. Line

990' Ft. from E. Line

Ft. from W. Line

SW NE NW

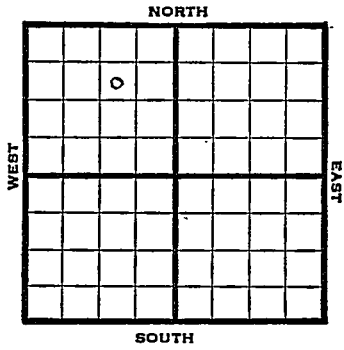

1948	Elev. 1825' REPORT
7/21	Location
7/28	8"@ 195' Drlg 1894'
8/4	1895' fishing
8/11	Drlg 2493'
8/18	Lansing 3032' Arbuckle 3293' Drlg 3304'
8/25	TD 3335 5"@ 3334'
9/1	"
9/8	"
9/14	"
9/21	"
9/29	"
10/6	"
10/13	"
10/19	"
10/26	"
11/3	Arb 3286' 5" @ 3334' Perf Pump 10 oil Pot. Gr. 42° TD 3335' **COMPLETED**

Form 26—200 Bks.—1-48—Palace

Kansas Kraft-Prusa Pool

Map No. _____ Sec. 28 Twp. 17 R. 11W

Well No. 1 Soeken

Huber & Crowe Company

FIRST REPORT Contractor

SW NE NW

SECTION PLAT



990 Ft. from N. Line

_____ Ft. from S. Line

990 Ft. from E. Line

_____ Ft. from W. Line

Barton County

Location X

Rig up _____

Drilling and Remarks:

RECORD

Cased _____ in., _____ ft.

Sand _____

Gas _____

Oil _____

Total Depth _____

PRODUCTION

1st 24 hrs. Nat. _____

1st 24 hrs. after shot _____

Gas _____ Cu. Ft.

Dry Hole _____

Abandoned _____

Date

JUL 21 1948 19____ S. J. LEWIS Scout

Form 26 200 Bks. 9-48 Petrol

Kansas

Kraft-Prusa Pool

Map No. 55 Sec. 28 Twp. 17 R. 11W

Well No. 1 Soeken

Huber & Crowe Company

COMPLETE Contractor

SW NE NW

El. 1825

SECTION PLAT

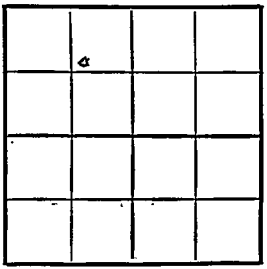

990 Ft. from N. Line

Ft. from S. Line

990 Ft. from E. Line

Ft. from W. Line

Barton County

Location

Rig up

Drilling and Remarks:

Pr 3286

5" @ 3334

Perf.

Pump 10 oil Pot

42° Gr

RECORD

Cased in., ft.

Sand

Gas

Oil ✓

Total Depth 3335

PRODUCTION

1st 24 hrs. Nat.

1st 24 hrs. after shot

Gas Cu. Ft.

Dry Hole

Abandoned

Date

NOV 3 1948 19

S. J. LEWIS Scout