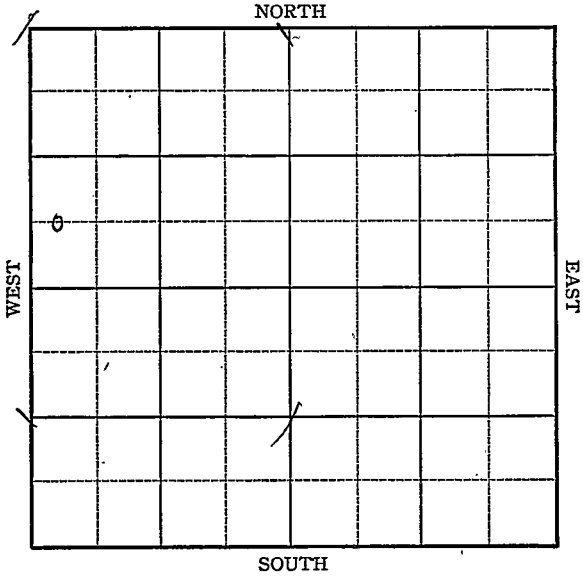


Section 30 Township 17 Range 11-W

Well No. #1 Debes

Company Hollow Drilling
Wildcat



Sec. 30 Twp. 17 R. 11-W

Well No. #1 Debes Farm

Hollow Drilling

Company

Wildcat

_____ Ft. from N. Line

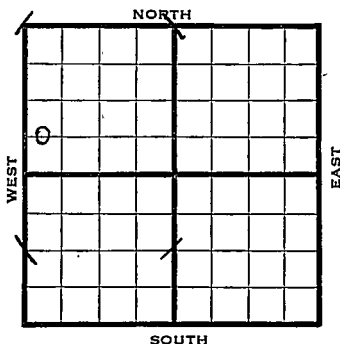
660

_____ Ft. from S. Line

_____ Ft. from E. Line

330

_____ Ft. from W. Line



C WL SW NW *Elev. 1848*

1942

REPORT

11/18 Rotary
 11/24 8" @ 256'
 Drlg. 1410'
 12/2 Topeka 2744,
 Dodge 2968 SD
 Lans 3068
 Drlg. 3128
 12/9 Arb. 3382
 No shows.
 T.D. 3414

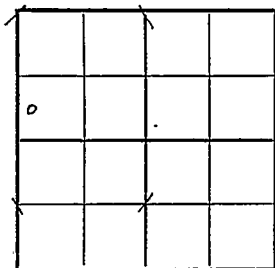
ABANDONED

KANSAS Barton

Map No. 55 Sec. 30 Twp. 17 R. 11WWell No. 1 DebesHollow Drilling Company**FIRST REPORT** Contractor

C WL SW NW

SECTION PLAT

 Ft. from N. Line660 Ft. from S. Line Ft. from E. Line330 Ft. from W. Line

WILD CAT

Location Rig up

Drilling and Remarks:

Rotary

RECORD

Cased in., ft.Sand Gas Oil Total Depth

PRODUCTION

1st 24 hrs. Nat. 1st 24 hrs. after shot Gas Cu. Ft.Dry Hole Abandoned

Date

NOV 18 1942 19S. J. LEWIS Scout

Barton KANSAS

Map No. 55 Sec. 30 Twp. 17 R. 11WWell No. 1 DebesHollow Drilling CompanyABANDONED Contractor

C WL SW NW

SECTION PLAT

 Ft. from N. Line660 Ft. from S. Line Ft. from E. Line330 Ft. from W. Line

WILDCAT

b			

Location Rig up

Drilling and Remarks:

Cor & 3382
Noe hours

RECORD

Cased in., ft.Sand Gas Oil Total Depth 3414

PRODUCTION

1st 24 hrs. Nat. 1st 24 hrs. after shot Gas Cu. Ft.Dry Hole Abandoned

Date

DEC 9 1942 19S. J. LEWIS Scout