

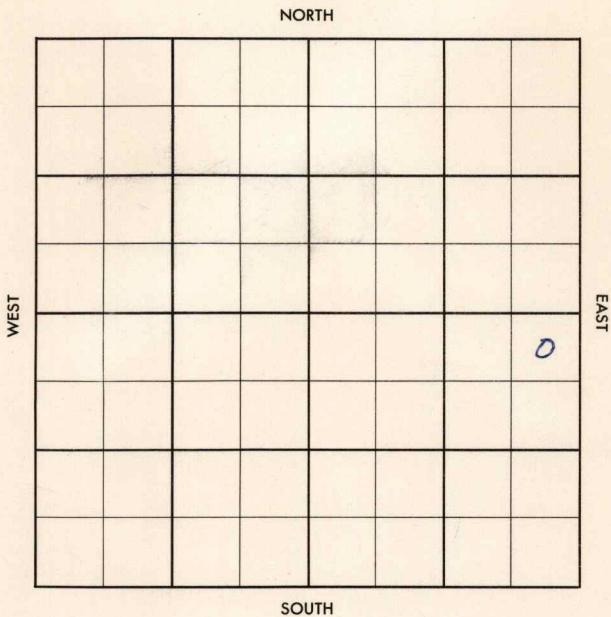
Cowley

KANSAS

SECTION 26 TOWNSHIP 30 RANGE 4 E

WELL NO. #2 Floyd

COMPANY Adair



Cowley

KANSAS

SEC. 26	TWP. 30	R. 4E
------------	------------	----------

WELL NO. #2 Floyd FARM

COMPANY Adair

CONTRACTOR Co. Tools David

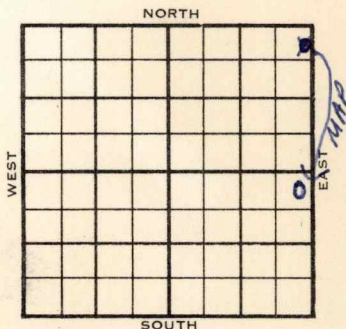
\_\_\_\_\_ Ft. from N. Line

\_\_\_\_\_ Ft. from S. Line

100' \_\_\_\_\_ Ft. from E. Line

\_\_\_\_\_ Ft. from W. Line

NE NE N E



1955	ELEVATION	REPORT
	1309'	
10/26	Comm 10-22-55 8" @ 108 w/75 Drlg 1753	
11-30	5 1/2" @ 2949 DD 2955 FU 300' oil 12 hrs., frac, FU 1000' oil 12 hrs., S/ 20 boph, 4 hrs. Comp. 25 bopd KC 2313 BKC 2555 Bart 2942 TD 2953'	

COMPLETED

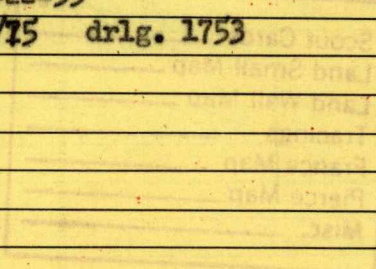
County Cowley Elev. 1309  
 Sec. 26 Twp. 30 Rge. 4E  
 Company Adair  
 Farm Name Floyd No. 2

TOPS	DEPTH	LOG	DATUM
Anh.			
TP.			
H.			
Tr.			
Dg.			
Bl.			
L.			
K.C.			
B.K.C.			
Ce.			
C.			
M.			
M.			
K.			
Mz.			
Me.			
V.			
S.			
S.			
A.			
R.			
PE.			
G.			
T.D.			

Loc. in Sec. NE NE SE  
100' EL  
 Geol. \_\_\_\_\_  
 Contr. Co. tools  
 Pool David

FIRST REPORT  
 OCT 26 '55

Date Comm. 10-22-55  
8" @ 108/75 drlg. 1753



Co.  
 Lse.  
 No.  
 Sec.  
 T.  
 R.

County Cowley Elev. 1309  
 Sec. 26 Twp. 30 Rge. 4E  
 Company Adair  
 FarmName Floyd No. 2

TOPS	DEPTH	LOG	DATUM	Loc. in Sec.
Anh.				NE NE NE
Tp.				
H.				100' EL
Tr.				
Dg.				
Bl.				
L.				Geol.
K.C.	<u>2313</u>		<u>1004</u>	Contr.
B.K.C.	<u>2333</u>		<u>1246</u>	Co. tools
Ce.	<u>Bank</u>		<u>1033</u>	Pool
C.				David
M.				
M.				
K.				
Mz.				
Me.				
V.				
S.				
S.				
A.				
R.				
Pe.				
G.				
T.D.	<u>2953</u>			

COMPLETE

Date Comm. 10-22-55 NOV 30 1955  
8" @ 108/75 5 1/2" @ 2949 DD 2955  
FU 300' oil 12 hr. frac FU 1000' oil  
12 hr. S/ 20 boph 4 hr.  
Comp. 25 bopd

Co.  
Lse.  
No.  
Sec.  
T.  
R.