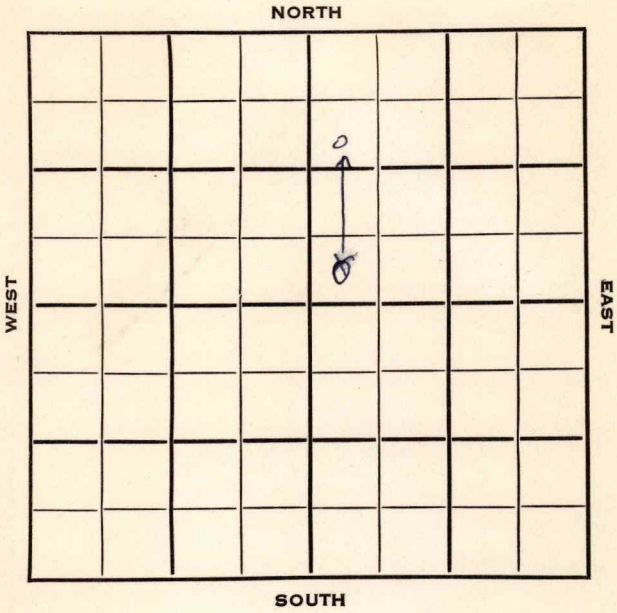


Section 26 Township 30 Range 4 E

Well No. # 1 Kurtz

Company Gross D_rlg.



Cowley KANSAS

SEC. 26 TWP. 30 R. 4E ✓

WELL NO. 1 Kurtz FARM

COMPANY Gross Drlg.

CONTRACTOR Gross Drlg.

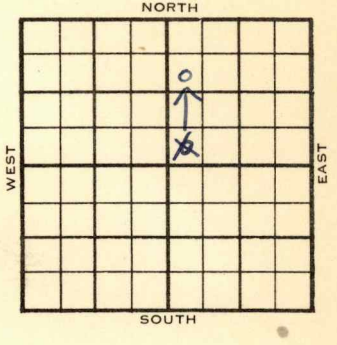
N. David Pool
1050 Ft. from N. Line

330 Ft. from S. Line

Ft. from E. Line

330 250 Ft. from W. Line

SW NW NE
SW SW NE



1953 ELEVATION 1285' REPORT

12/2 RUR

1954
1/6 Spud 12-3-53
Oil Well
TD 2961'
8" @ 100'
Bart 2939', Miss 2961'
TD 2961'
5 1/2" @ 2949'
CO to 2959' frac
S/33 1/2 boph 20% wtr.
Comp. 100 bopd 20% wtr.

COMPLETED


County **Cowley** State **Kansas**

Sec. **26** (Blk.) **30** (Sur.) **4E** Map No.

Operator **Gross Drlg.**

Well No. **1** Farm **Kurtz**

Elev. Location **SW SW NE**



330 Ft. From **S** Line **NE**

330 Ft. From **W** Line Quarter

1st. Report **DEC 2 1953**

Completion

Remarks

Gross Drlg. - Contr.

Spudding Date

Drlg. Data **N. David Pool**

R U R

Kansas

Map No. _____ Sec. 26 Twp. 30 R. 4E

Well No. 1 Kurtz

Gross Drlg. _____ Company _____

CORRECTION

Contractor _____

SW NW NE

SECTION PLAT

1050 Ft. from N. Line

_____ Ft. from S. Line

_____ Ft. from E. Line

250 Ft. from W. Line

Cowley County

Location _____

Rig up _____

Drilling and Remarks:

Reported

SW SW NE

RECORD

Cased _____ in., _____ ft.

Sand _____

Gas _____

Oil _____

Total Depth _____

PRODUCTION

1st 24 hrs. Nat. _____

1st 24 hrs. after shot _____

Gas _____ Cu.

Dry Hole _____

Abandoned _____

Date

DEC 9 1953

19

J. G. McGEHEE


County Cowley State Kansas

Sec. 26 (Blk. Twp.) 30 (Sur. Rge.) 4E Map No.

Operator Gross Drlg.

Well No. 1 Farm Kurtz

Elev. 1285 Location SW ^{NW} SW NE



1050 Ft. From N Line NE

250 Ft. From W Line Quarter

1st. Report

JAN 6 1954

Completion

Remarks N. David Pool

Gross D_rlg. - Contr.

Spudding Date 12-3-53

Drlg. Data Oil well TD 2961

8" @ 100 Bart. 2939 Miss. 2961

TD 2961 5 1/2" @ 2949 CO to 2959

frac S/ 33 1/2 boph 20% wtr.

Comp. 100 bopd 20% wtr.