

# KANSAS

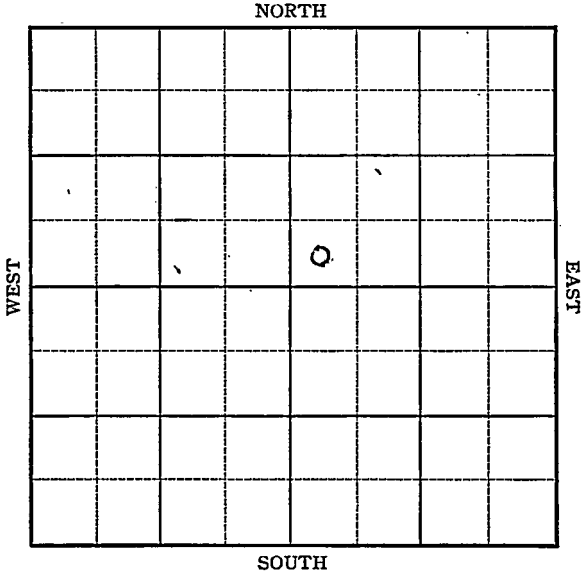
FORM 51 5M 11-44 PETROL

Barton County

Section 31 Township 17 Range 11W

Well No. #1 Schneweis

Company Sohio





Sec. 31 Twp. 17 R. 11W

Well No. #1 Schneweis Farm

Sohio

Company

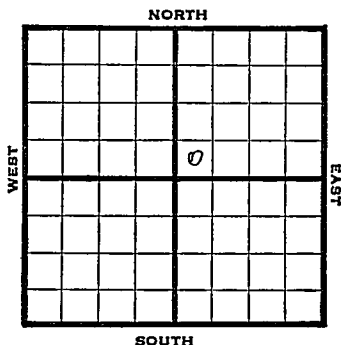
Kraft-Prusa

\_\_\_\_\_ Ft. from N. Line

330 \_\_\_\_\_ Ft. from S. Line

\_\_\_\_\_ Ft. from E. Line

330 \_\_\_\_\_ Ft. from W. Line



SW NE

1946 1832 Elev. 1832 REPORT

- 6/26 Location .
- 7/3 8" @ 305'  
Drlg 740'
- 7/9 Drlg 2895'
- 7/16 Lans 3059  
Arb 3362-  
3370 TD sat  
5" @ 3363  
500 acid
- 7/23 TD3385-1800' W in ~~7~~4 hrs.
- 7/31 Arb. 3362  
5" @ 3362  
TD 3385'

ABANDONED

*[Handwritten scribble]*

Kansas Pool Name Kraft-Prusa

**KANSAS**

Map No. 33 Sec. 31 Twp. 17 R. 11W

Well No. 1 Schneweis

Sohio

Company

**FIRST REPORT**

Contractor

SW NE

**SECTION PLAT**


\_\_\_\_\_ Ft. from N. Line

330 Ft. from S. Line

\_\_\_\_\_ Ft. from E. Line

330 Ft. from W. Line

Barton County

Location X

Rig up \_\_\_\_\_

Drilling and Remarks:

**RECORD**

Cased \_\_\_\_\_ in., \_\_\_\_\_ ft.

Sand \_\_\_\_\_

Gas \_\_\_\_\_

Oil \_\_\_\_\_

Total Depth: \_\_\_\_\_

**PRODUCTION**

1st 24 hrs. Nat. \_\_\_\_\_

1st 24 hrs. after shot \_\_\_\_\_

Gas \_\_\_\_\_ Cu.Ft.

Dry Hole \_\_\_\_\_

Abandoned \_\_\_\_\_

Date

JUN 26 1946

19

S. J. LEWIS

Scout

KANSAS Kansas Pool Name Kraft-Prusa PoolMap No. \_\_\_\_\_ Sec. 31 Twp. 17 R. 11WWell No. 1 SchneweisSohio Company

ABANDONED

Contractor

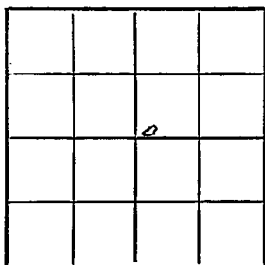
SW NE

E 1/1832  
SECTION PLAT

\_\_\_\_\_ Ft. from N. Line

330 Ft. from S. Line

\_\_\_\_\_ Ft. from E. Line

330 Ft. from W. LineBarton County

Location \_\_\_\_\_

Rig up \_\_\_\_\_

Drilling and Remarks:

CR 33625" @ 3362'

## RECORD

Cased \_\_\_\_\_ in., \_\_\_\_\_ ft.

Sand \_\_\_\_\_

Gas \_\_\_\_\_

Oil \_\_\_\_\_

Total Depth 3362

## PRODUCTION

1st 24 hrs. Nat. \_\_\_\_\_

1st 24 hrs. after shot \_\_\_\_\_

Gas \_\_\_\_\_ Cu. Ft.

Dry Hole \_\_\_\_\_

Abandoned \_\_\_\_\_

Date

JUL 31 1946 19S. J. LEWIS Scout