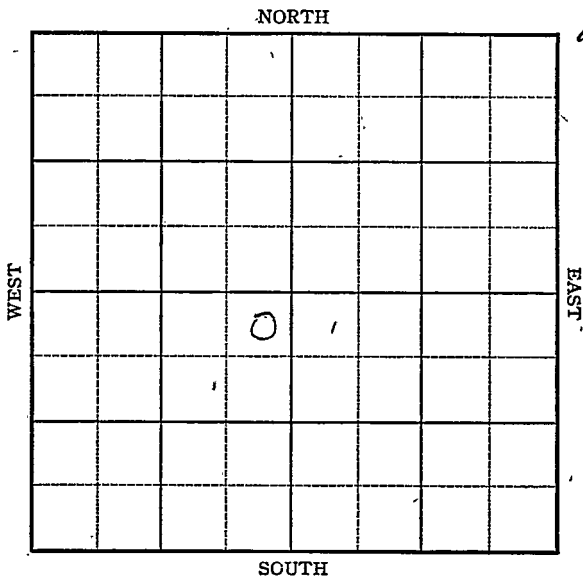


Section 3 Township 17 Range 12W

Well No. #1 Stump

Company Ferrell & Young



Sec. 3 **KANSAS** Twp. 17S R. 12W

Well No. #1, Stump Farm

Ferrell & Young Company

NE SW

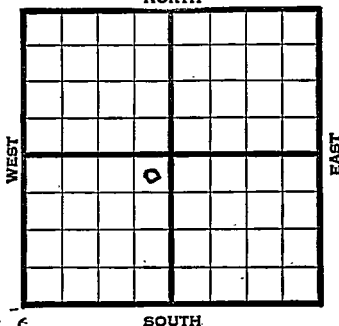
NORTH

330 Ft. from N. Line

Ft. from S. Line

330 Ft. from E. Line

Ft. from W. Line



Dec. 1861

1945

R E P O R T

4-4 Location

4/12 8" @ 197

Anhy 720

Topoka 2723

Lans 3046

Drlg. 3050'

4-18 Lans 3066' corrected

Arbuckle 3324'

Total Depth 3337'

ABANDONED

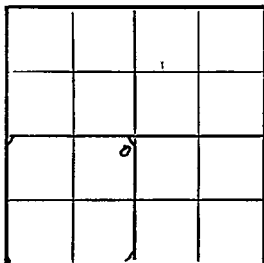
Pool Name OdenMap No. K55 Sec. 3 Twp. 17 R. 12WWell No. 1 StumpFerrell & Young Company

FIRST REPORT

Contractor

• NE SW

SECTION PLAT

330 Ft. from N. Line Ft. from S. Line330 Ft. from E. Line Ft. from W. Line

Barton County

Location XRig up

Drilling and Remarks:

RECORD

Cased in., ft.Sand Gas Oil Total Depth

PRODUCTION

1st 24 hrs. Nat. 1st 24 hrs. after shot Gas Cu. Ft.Dry Hole Abandoned

Date

APR 4 1945 19

S. J. LEWIS Scout

Kansas Pool Name Oden

Map No. 55 Sec. 3 Twp. 17 R. 12 W

Well No. 1 Stump

Ferrell & Young Company

ABANDONED Contractor

NE SW

No E1

SECTION PLAT

330 Ft. from N. Line

_____ Ft. from S. Line

330 Ft. from E. Line

_____ Ft. from W. Line

	o		

Barton

Location _____

Rig up _____

Drilling and Remarks:

Lease 3866 @ direct

Ac 43324

RECORD

Cased _____ in., _____ ft.

Sand _____

Gas _____

Oil _____

Total Depth 3327

PRODUCTION

1st 24 hrs. Nat. _____

1st 24 hrs. after shot _____

Gas _____ Cu. Ft.

Dry Hole _____

Abandoned _____

Date

APR 18 1945 19

S. J. LEWIS Scout