

# KANSAS

FORM 51 5M 4-41 PETROL

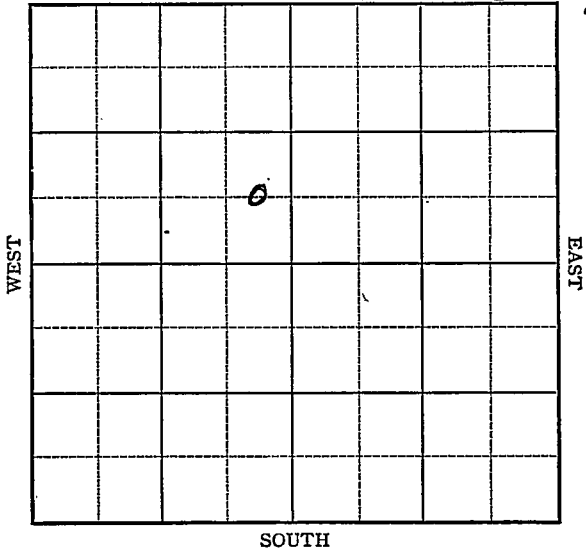
Barton

Section 3 Township 17 Range 12-W

Well No. 1 Long

Company C. L. Price

NORTH Wondra Pool **6**



Sec. 3 Twp. 17 R. 12-W

Well No. #1 Long Farm

C. L. Price Company

(Wondra)

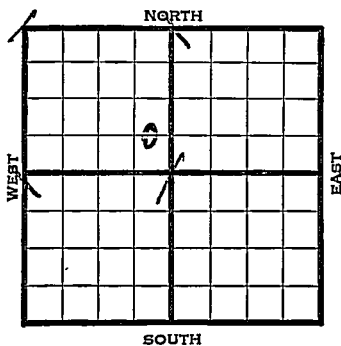
\_\_\_\_\_ Ft. from N. Line

660 Ft. from S. Line

330 Ft. from E. Line

\_\_\_\_\_ Ft. from W. Line

Elev. 1866



1941	REPORT
4/23	Cellar.
5/1	"
5/8	"
5/22	"
5/28	Cable rig.
6/5	" "
6/12	" "
6/19	" "
6/26	" "
7/3	Drlg. 350'
7/10	13" - 369' T.D. 734' Fsg.
7/17	Anhy 752' 10" - 752'
	Drlg. 1576'
7/24	8" @ 2080 Drlg. 2323
7/31	8" @ 2470' Drlg. 2505
8/7	Lansing 3067' TD 3135' Run csg.
8/15	" " " "
8/21	6" - 3240' Drlg. 3305'
8/28	Arb. <del>3325</del> <sup>3326</sup> 330' T.D. 5 bbls. oil per hour.
9/4	Shut down.
<b>OVER</b>	

1941	TD 3330'
9/11	Shut down.
9/18	" "
9/25	" "
10/2	" "
10/9	" "
10/16	" "
10/23	" "
10/30	300' oil 12 hours. 500' acid.
11/6	" "
11/12	Arb. 3326' (Corrected) 5" - 3330' T.D. 3339' 500' acid. Potential 302 bbls., pump. 38. Gravity

**COMPLETED**

Map No. 55 Sec. 3 Twp. 17 R. 12W

Well No. 1 Long

C. L. Price Company

**FIRST REPORT**

Contractor

**SECTION PLAT**

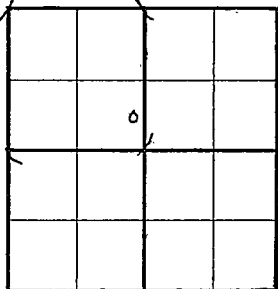
C E L S E N W

         Ft. from N. Line

660 Ft. from S. Line

330 Ft. from E. Line

         Ft. from W. Line



WONDRA POOL

Location                                 

Rig up                                 

Drilling and Remarks:

Cellar

**RECORD**

Cased          in.,          ft.

Sand                                 

Gas                                 

Oil                                 

Total Depth                         

**PRODUCTION**

1st 24 hrs. Nat.                         

1st 24 hrs. after shot                     

Gas                                  Cu. Ft.

Dry Hole                                 

Abandoned                                 

Date

APR 23 1941

S. J. LEWIS Scout

Map No. 17-55 Sec. 3 Twp. 17 R. 12WWell No. 1 Long \_\_\_\_\_

C. L. Price \_\_\_\_\_ Company \_\_\_\_\_

COMPLETED \_\_\_\_\_ Contractor \_\_\_\_\_

C E L S E N W

\_\_\_\_\_ Ft. from N. Line

660 \_\_\_\_\_ Ft. from S. Line

330 \_\_\_\_\_ Ft. from E. Line

\_\_\_\_\_ Ft. from W. Line

## SECTION PLAT

		o	

WONDRA POOL

Location \_\_\_\_\_

Rig up \_\_\_\_\_

Drilling and Remarks:

*Per 83326 @ 210'**5" @ 330'**500 acid**Pump 302 1/2'**380 1/2'*

## RECORD

Cased \_\_\_\_\_ in., \_\_\_\_\_ ft.

Sand \_\_\_\_\_

Gas \_\_\_\_\_

Oil \_\_\_\_\_

Total Depth 3389

## PRODUCTION

1st 24 hrs. Nat. \_\_\_\_\_

1st 24 hrs. after shot \_\_\_\_\_

Gas \_\_\_\_\_ Cu. Ft.

Dry Hole \_\_\_\_\_

Abandoned \_\_\_\_\_

Date

NOV 12 1941 19 \_\_\_\_\_

S. J. LEWIS Scout