

**KANSAS DRILLERS LOG**

*State Geological Survey*  
**WICHITA, BRANCH**

S. 10 T. 16 R. 26W <sup>E</sup> W

Loc. SE NE NE

County Ness

API No. 15 — 135 — 21,017  
 County Number

Operator  
Donald C. Slawson

Address  
408 120 Bldg. Wichita, Ks. 67202

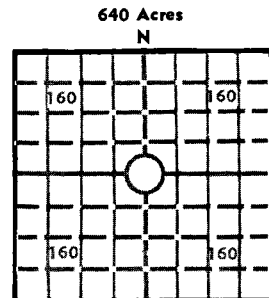
Well No. 1 Lease Name Jarvis 'D'

Footage Location  
 feet from (N) (S) line feet from (E) (W) line

Principal Contractor Slawson Drlg. Co., Inc. Geologist Bob Jenkins

Spud Date March 3, 1975 Total Depth 4635 P.B.T.D.

Date Completed March 17, 1975 Oil Purchaser N/A



Elev.: Gr. 2621

DF 2623 KB 2626

**CASING RECORD**

Report of all strings set — surface, intermediate, production, etc.

Purpose of string	Size hole drilled	Size casing set (in O.D.)	Weight lbs/ft.	Setting depth	Type cement	Sacks	Type and percent additives
Surface	12 1/4"	8 5/8"		289'			
Production		4 1/2"					

**LINER RECORD**

**PERFORATION RECORD**

Top, ft.	Bottom, ft.	Sacks cement	Shots per ft.	Size & type	Depth interval

Size	Setting depth	Packer set at

**ACID, FRACTURE, SHOT, CEMENT SQUEEZE RECORD**

Amount and kind of material used	Depth interval treated

**INITIAL PRODUCTION**

Date of first production	Producing method (flowing, pumping, gas lift, etc.)			
<b>RATE OF PRODUCTION PER 24 HOURS</b>	Oil bbls.	Gas MCF	Water bbls.	Gas-oil ratio CFPB
Disposition of gas (vented, used on lease or sold)			Producing interval (s)	

**INSTRUCTIONS:** As provided in KCC Rule 82-2-125, within 90 days after completion of a well, one completed copy of this Drillers Log shall be transmitted to the State Geological Survey of Kansas, 4150 Monroe Street, Wichita, Kansas 67209. Copies of this form are available from the Conservation Division, State Corporation Commission, 3830 So. Meridian (P.O. Box 17027), Wichita, Kansas 66217. Phone AC 316-522-2206. If confidential custody is desired, please note Rule 82-2-125. Drillers Logs will be on open file in the Oil and Gas Division, State Geological Survey of Kansas, Lawrence, Kansas 66044.

Operator Donald C. Slawson		DESIGNATE TYPE OF COMP.: OIL, GAS, DRY HOLE, SWDW, ETC.:
Well No. 1	Lease Name Jarvis 'D'	Dry Hole
S 10 T 16 R 26 W E W		


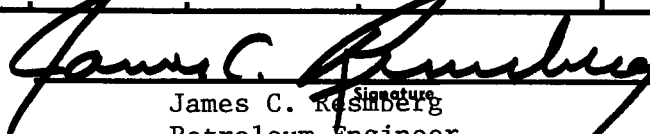
**WELL LOG**

Show all important zones of porosity and contents thereof; cored intervals, and all drill-stem tests, including depth interval tested, cushion used, time tool open, flowing and shut-in pressures, and recoveries.

SHOW GEOLOGICAL MARKERS, LOGS RUN, OR OTHER DESCRIPTIVE INFORMATION.

FORMATION DESCRIPTION, CONTENTS, ETC.	TOP	BOTTOM	NAME	DEPTH
Surface Hole	0	200	Anhy	2049 (#577)
Shale	200	943	Heeb	3894 (-1268)
Sand	943	1015	Lans	3937 (-1311)
Shale w/sand stks	1015	1600	Stark sh	4177 (-1551)
Sand	1600	1845	Pawnee	4372 (-1746)
Shale & Shells	1845	2425	U. Cherokee	4432 (-1806)
Lime & Shale	2425	4100	Ft. Scott	4438 (-1812)
Lime	4100	4553	L. Cherokee	4463 (-1837)
Miss	4553	4575	B/ 'X' Ls.	4509 (-1883)
Lime	4575	4635		
RTD	4635		Miss Dolo. LTD.	4531 (-1905) 4633 (-1907)
DST. #1 4533-4553, 30,45,45,60, 130' SOCM, IFP 52-61#, IBHP 1249#, FFP 61-78#, FBHP 1241#				
DST #2 4548-4563, 30,45,45,60, 75' GIP, 100' Cln Oil, 190' OCM, no wtr. IFP 27-71#. IBHP 1194#, FFP 71-115, FBHP 1168#.				

USE ADDITIONAL SHEETS, IF NECESSARY, TO COMPLETE WELL RECORD.

	 James C. Resberry Petroleum Engineer
	Title
	April 1, 1975 Date