

Section 8 Township 17 Range 12W

Well No. #1 Klug

Company Franco Central et al

Wildcat

NORTH

//

			0				

WEST

EAST

SOUTH

Sec. 8 Twp. 17 R. 12W

Well No. #1 Klug Farm

Franco Central et al Company

Wildcat (Pickrell Drlg., Contr.)

NORTH

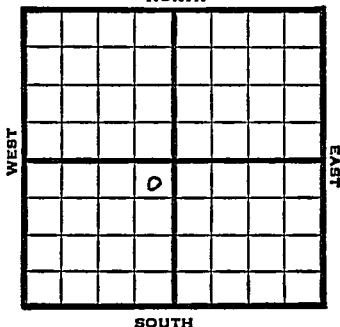
330' Ft. from N. Line

_____ Ft. from S. Line

330' Ft. from E. Line

_____ Ft. from W. Line

NE SW



1949 Elev 1905' REPORT

12/7 8" @ 240'
Anhy 785'
Drlg. 1830'

12/14 Lansing 3114'
Arbuckle 3376'
TD 3378'

12/21 5" @ 3376'
TD 3379'

500 acid
Swb 3 bbls oil PH 6 hrs.

12/28 "

1950

1/18 TD 3379'
8" @ 240'
5" @ 3376'
PP 132 BOPD
3% wtr.
Comp
Anhy 785'
Lans 3114'
Arb. 3376'
Comp

COMPLETED

Map No. _____ Sec. 8 Twp. 17 R. 12W

Well No. 1 Klug

Franco Central etal. Company

Pickrell Drlg. Contractor

NE SW

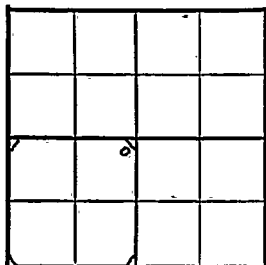
FIRST REPORT
SECTION PLAT

330 Ft. from N. Line

_____ Ft. from S. Line

330 Ft. from E. Line

_____ Ft. from W. Line



Barton County

Location _____

Rig up _____

Drilling and Remarks:

8" @ 240

Anhy 785

drlg. 1830

RECORD

Cased _____ in., _____ ft.

Sand _____

Gas _____

Oil _____

Total Depth _____

PRODUCTION

1st 24 hrs. Nat. _____

1st 24 hrs. after shot _____

Gas _____ Cu. Ft.

Dry Hole _____

Abandoned _____

Date

DEC 7 1949

S. J. LEWIS Scout

Kansas

Map No. _____ Sec. 8 Twp. 17 R. 12WWell No. 1 Klug

_____ Franco Central etal. _____ Company

_____ Contractor

NE SW

ED. 1905
SECTION PLAT330


Ft. from N. Line

Ft. from S. Line

330

Ft. from E. Line

Ft. from W. Line



Barton County

Location _____

Rig up _____

Drilling and Remarks:

8" @ 2405" @ 3376PP-132 BOPD3% wtr.

RECORD

Cased _____ in., _____ ft.

Sand _____

Gas _____

Oil _____

Total Depth 3379

PRODUCTION

1st 24 hrs. Nat. _____

1st 24 hrs. after shot _____

Gas _____ Cu. Ft.

Dry Hole _____

Abandoned _____

Date

JAN 18 1950 19

J. E. TYRA

Scout

amb 785
Lens 3114
amb. 3376

JAN 20 1950

Scout Cards

Land Small Map

Land Wall Map

Tracings

France Map

Pierce Map

Misc.

Scott
39