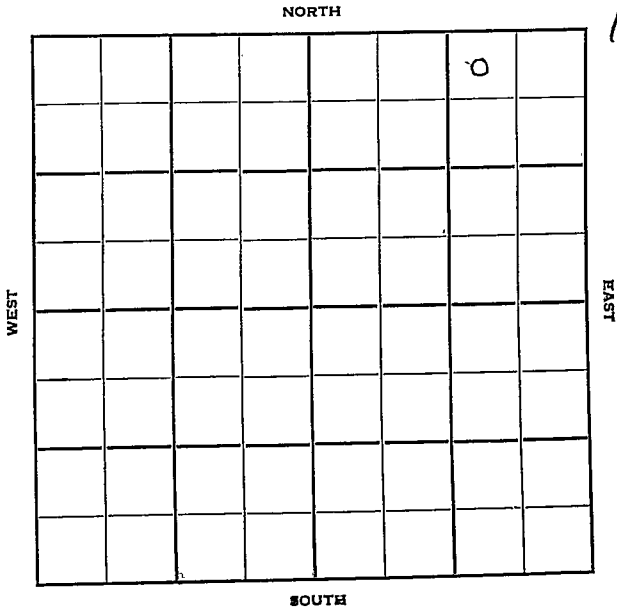


Section 9 Township 17 Range 12-W

Well No. #1 Boor

Company Sunray Oil



Sec. 9 Twp. 17 R. 12-W

Well No. #1-Boor Farm

Sunray Company

Stickle Drlg. Contractor

Wondra Pool

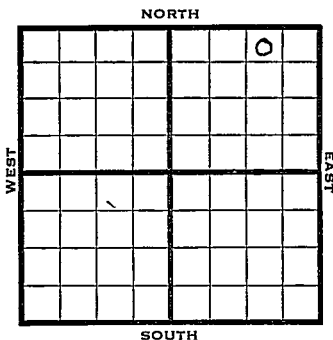
330 Ft. from N. Line

_____ Ft. from S. Line

990 Ft. from E. Line

_____ Ft. from W. Line

NW NE NE



1950

Elev 1852

REPORT

7/12

Rig Up

8/2

8" @ 219

Heeb 2961

Lans 3070

Arb 3322

DST 3323-28 opn $\frac{1}{2}$ hr rec 17' mud

TD 3356

D&A

ABANDONED

Map No. _____ Sec. 9 Twp. 17 R. 12W

Well No. 1 Boor

Sunray Oil Company

Stickle Drlg. Contractor

N^W NE NE

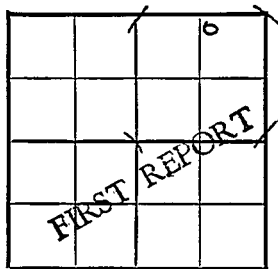
E 1. 1852
SECTION PLAT

330 Ft. from N. Line

_____ Ft. from S. Line

990 Ft. from E. Line

_____ Ft. from W. Line



Barton County

Location _____

Rig up X

Drilling and Remarks:

RECORD

Cased _____ in., _____ ft.

Sand _____

Gas _____

Oil _____

Total Depth _____

PRODUCTION

1st 24 hrs. Nat. _____

1st 24 hrs. after shot _____

Gas _____ Cu. Ft.

Dry Hole _____

Abandoned _____

Date

JUL 12 1950 19 J. E. TYRA Scout

County Barton State Kansas

Sec. 9 (^{Blk.}_{Twp.}) 17 (^{Sur.}_{Rge.}) 12W Map No.

Operator Sunray Oil

Well No. 1 Farm Boor

Elev. 1852 Location NW NE NE

330 Ft. From N Line NE

330 Ft. From E Line Quarter

1st. Report

Completion AUG 2 1950

Remarks

Spudding Date

ABANDONED

Drilg. Data Wondra Pool

8" @ 219 Heeb. 2961 Lans. 3070

Arb. 3322 DST 3323-28 open 1/2 hr.

Rec. 17' mud TD 3356 D & A

J. E. TYRA