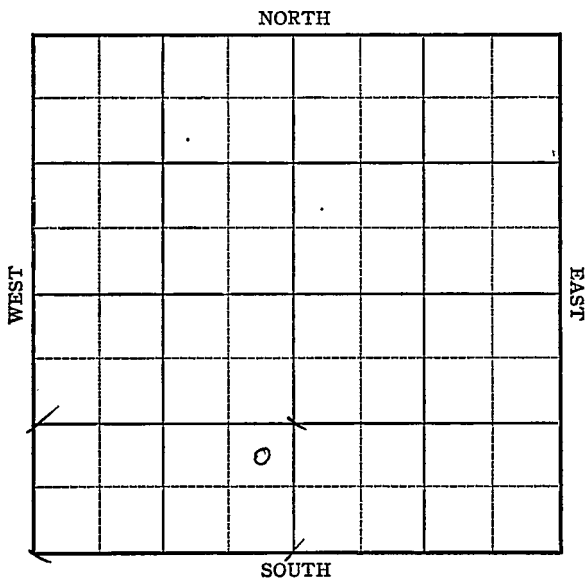


Section 14 Township 17 Range 12-W

Well No. #1 Flicker

Company Lauck & Moncrief



Sec. 14 Twp. 17 R. 12-W

Well No. #1 Flicker Farm
Lauck & Moncrief Company

(Wildcat)

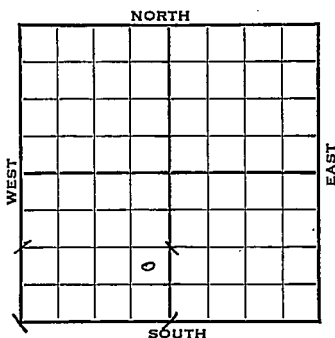
_____ Ft. from N. Line

990 Ft. from S. Line

330 Ft. from E. Line

_____ Ft. from W. Line

Elev. 1855



1942

REPORT

7/22

Rotary

7/29

10" - 137 Anhy 725'

Drlg. 1920'

8/5

Lans. 3065

Cong. 3328

Arb. 3341

Coring 3361'

8/12

Arb. 3341

no shows

TD 3383'

ABANDONED

Barton

KANSAS

Map No. 55 Sec. 14 Twp. 17 R. 12W

Well No. 1 Flicker

Lauck & Moncrief Company

FIRST REPORT

Contractor

NE SE SW

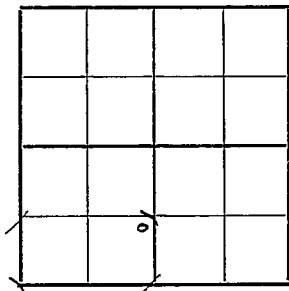
SECTION PLAT

_____ Ft. from N. Line

990 Ft. from S. Line

330 Ft. from E. Line

_____ Ft. from W. Line



WILDCAT

Location _____

Rig up _____

Drilling and Remarks:

Rotary

RECORD

Cased _____ in., _____ ft.

Sand _____

Gas _____

Oil _____

Total Depth _____

PRODUCTION

1st 24 hrs. Nat. _____

1st 24 hrs. after shot _____

Gas _____ Cu. Ft.

Dry Hole _____

Abandoned _____

Date

JUL 22 1942 19

S. J. LEWIS Scout

Map No. 35 Sec. 14 Twp. 17 R. 12W

Well No. 1 Flicker

Lauck & Moncrief Company

ABANDONED Contractor

SECTION PLAT

NE SE SW

_____ Ft. from N. Line

990 Ft. from S. Line

330 Ft. from E. Line

_____ Ft. from W. Line

WIL DCAT

RECORD

Location _____

Cased _____ in., _____ ft.

Rig up _____

Sand _____

Drilling and Remarks:

Gas _____

Cor & 3341

Oil _____

No show

Total Depth: 3389

PRODUCTION

1st 24 hrs. Nat. _____

1st 24 hrs. after shot _____

Gas _____ Cu. Ft.

Dry Hole _____

Abandoned _____

Date

AUG 12 1942 19

S. J. LEWIS Sco