FORM 51 O.W.W.O. Russell KANSAS

Section 22 Township 12 Range 15 W

Well No. # 1 Schmeidler "A"

Company ~~Ash-Mar~~ Grant Oil Co.

NORTH

WEST



EAST

SOUTH

Russell KANSAS

SEC.	TWP.	R.
22	12	15 W

WELL NO.

1 Schmeidler FARM

COMPANY

Ash-Mar

CONTRACTOR

Ash-Mar

330 Ft. from N. Line

Ft. from S. Line

330 Ft. from E. Line

Ft. from W. Line

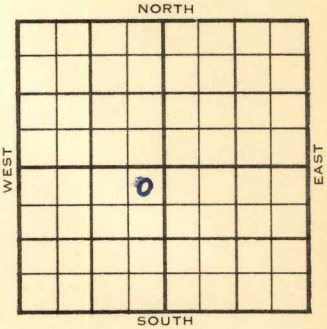

NE NE SW
Conoco Farmout
CRA - DHM

1953	ELEVATION 1803' REPORT
12/2	Spud 11-29-53 8" @ 277 Drlg. 580'
12/9	Drlg. 2765'
12/16	Anhy 860', Top 2707', Heeb 2925', Tor 2945', Lans 2973' DST 2978-3042', 2 hrs., 70' M, 615# Arb. 3256' DST 3249-65', 40 mins., 15' M, 1 go 550# DST 3258-77', 2 hrs., 5' oil, 30' M 715# RTD 3277' Elec. Log 5" @ 3277'
12/30	Spud 11-29-53 D & A TD 3277' 8" @ 277' Anhy 860', Top 2707', Heeb 2925', Tor 2945', Lans 2973', DST 2978'-3042' opn 2 hr, rec 70' Mud 615# Arb 3256' DST 3249'-65' opn 40 min, rec 15' Mud 1 go 550# DST 3258'-77' opn 2 hr, rec 5' oil

DX-78

OVER

1953

Information brought forward

12/30 30' Mud 715#
TD 3277'
5" @ 3277'
CO to 3277'
37/ 3258'-67' 180A 12 goph 500 A
HFW
D & A

ABANDONED

FORM 275 FOR SALE BY KANSAS BLUE PRINT CO.

County Russell State Kansas

Sec. 22 (Blk. Twp.) 12 (Sur. Rge.) 15W Map No.

Operator Ash-Mar

Well No. 1 Farm Schmeidler

Elev. 1803 Location NE NE SW

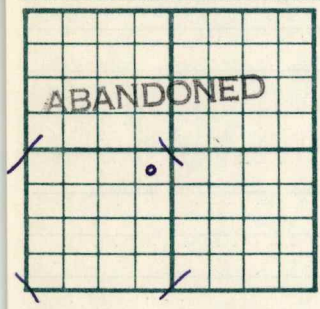

330 Ft. From N Line SW

330 Ft. From E Line Quarter

1st. Report

Completion DEC 30 1953

Remarks

Ash-Mar - Contr.

Spudding Date 11-29-53

Drlg. Data D & A TD 3277

8" @ 277 Anhy 860 Top. 2707

Heeb. 2925 Tor. 2945 Lans. 2973

DST 2978-3042 open 2 hr. Rec. 70' mud

615# Arb. 3256 DST 3249-65 open 40 min

Rec. 15' mud 1 go 550# DST 3258-77

open 2 hr. Rec. 5' oil 30' mud 715#

TD 3277 5" @3277 CO to 3277 37/ 3258-

67 180A 12 goph 500 A HFW

D & A

J. G. McGEHEE

FORM 275 FOR SALE BY KANSAS BLUE PRINT CO.

County Russell State Kansas

Sec. 22 (Blk. Twp.) 12 (Sur. Rge.) 15W Map No.

Operator Ash-Mar

Well No. 1 Farm Schmeidler

Elev. Location NE NE SW

FIRST REPORT

330 Ft. From N Line SW

330 Ft. From E Line Quarter

1st. Report DEC 2 1953

Completion

Remarks Conoco farmout CRA - DHM Ash-Mar - Contr.

Spudding Date 11-29-53

Drlg. Data

8" @ 277 drlg. 580

J. G. McGEHEE

O.W.W.O.

WILDCAT

FORM 513 SUNRAY

County Russell Elev.

Sec. 22 Twp. 12 Rge. 15W

Company Grant Oil Co.

Farm Name Schmidler "A" No. 1

TOPS	DEPTH	LOG	DATUM
Anh.			
T.P.		2707	
H.		2923	
Tr.		2942	
Dg.			
Bl.			
L.		2973	
K.C.			
B.K.C.			
Ce.			
C.			
M.			
M.			
K.			
Mz.			
Mq.			
V.			
S.			
S.			
A		3253	
R.			
P€.			
G.			
T.D.		3277	

Loc. in Sec. NE NE SW

OWWO

O.W.W.O.

Geol.

Contr. Walters Drlg

Pool Wildcat

FIRST REPORT

O

FEB 20 '57

Date Comm.

8" @ 2 77/175 to rework

Co. Lse. No. Sec. T. R.

FORM 513 SUNRAY

County Russell Elev.

Sec. 22 Twp. 12 Rge. 15W

Company Grant Oil Co.

Farm Name Schmidler "A" No. 1

TOPS	DEPTH	LOG	DATUM
Anh.			
Tp.		2707	
H.		2923	
Tr.		2942	
Dg.			
B.L.			
L.		2973	
K.C.			
B.K.C.			
Ce.			
C.			
M.			
M.			
K.			
Mz.			
Mq.			
V.			
S.			
S.			
A		3253	
R.			
P€.			
G.			
T.D.		3277	

Loc. in Sec.
NE NE SW
OWWO

Geol.

Contr.
Walters Drlg

Pool
Wildcat

ABANDONED

O

27 51

Date Comm.

8" @ 277/175 to rework

Co 2701 5½ 2681/50 PB

2630 24/2621-27 1½ 8 1

Bwph 8 hrs

D&A

Co. Lse. No. Sec. T. R.