

KANSAS Russell

Section 30 Township 12 Range 15W


Well No. 1 Austin

Company B & R Drlg.

Fairport Pool

NORTH

12



SOUTH

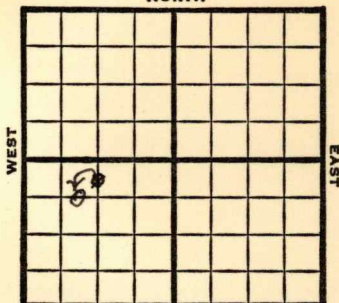
Sec. 30 Twp. 12 R. 15-W ✓

Well No. #1 Austin Farm

B & R Drlg Company

Fairport

NORTH



EAST

SOUTH

~~330~~  
660

Ft. from N. Line

Ft. from S. Line

~~1320~~

Ft. from E. Line

990

Ft. from W. Line

~~C N L SW~~  
C & L N W S W

1948 **Elv ~~1906'~~ 1911** REPORT

|       |                            |
|-------|----------------------------|
| 10/6  | Location                   |
| 10/13 | 8"@ 198'                   |
|       | Drlg 1330'                 |
| 10/19 | Drlg 3165'                 |
| 10/26 | Topeka 2750'               |
|       | Lansing 3046'              |
|       | Congl. 3330'               |
|       | TD 3333'                   |
|       | 5"@ 3331'                  |
| 11/3  | Plug 3130'                 |
|       | 26 shots 3110-30 1000 acid |
| 11/10 | Swb 2 bbls oil PH 16 hrs.  |
| 11/16 | "                          |
| 11/23 | "                          |
| 11/30 | "                          |
| 12/8  | "                          |
| 12/15 | "                          |
| 12/22 | "                          |
| 12/29 | "                          |
| 1949  |                            |
| 1/12  | TD 3333'                   |
|       | Lansing 3046'              |
|       | Cong 3330'                 |
|       | 5"@ 3331'                  |
|       | Perf Lans. 3000 acid       |
|       | Pump 30 oil / 30W Pot      |
|       | 38 <sup>0</sup> Gr.        |
|       | Comp                       |

**COMPLETED**

Map No. 72 Sec. 30 Twp. 12 R. 15W

Well No. 1 Austin

B & R Drlg. Company

CORRECTION

Contractor

C E L NW SW

SECTION PLAT

660 Ft. from N. Line

\_\_\_\_\_ Ft. from S. Line

\_\_\_\_\_ Ft. from E. Line

990 Ft. from W. Line

|  |  |  |  |
|--|--|--|--|
|  |  |  |  |
|  |  |  |  |
|  |  |  |  |
|  |  |  |  |
|  |  |  |  |

Russell County

Location \_\_\_\_\_

Rig up \_\_\_\_\_

Drilling and Remarks:

Reported

C N L SW

RECORD

Cased \_\_\_\_\_ in., \_\_\_\_\_ ft.

Sand \_\_\_\_\_

Gas \_\_\_\_\_

Oil \_\_\_\_\_

Total Depth \_\_\_\_\_

PRODUCTION

1st 24 hrs. Nat. \_\_\_\_\_

1st 24 hrs. after shot \_\_\_\_\_

Gas \_\_\_\_\_ Cu. Ft.

Dry Hole \_\_\_\_\_

Abandoned \_\_\_\_\_

Date

OCT 13 1948

19

S. J. LEWIS

Scout

Map No. \_\_\_\_\_ Sec. 30 Twp. 12 R. 15W

Well No. 1 Austin


B & R Drlg. Company

FIRST REPORT

Contractor

C N L SW

SECTION PLAT



330 Ft. from N. Line

\_\_\_\_\_ Ft. from S. Line

1320 Ft. from E. Line

\_\_\_\_\_ Ft. from W. Line

Russell County

Location \_\_\_\_\_

Rig up \_\_\_\_\_

Drilling and Remarks:

RECORD

Cased \_\_\_\_\_ in., \_\_\_\_\_ ft.

Sand \_\_\_\_\_

Gas \_\_\_\_\_

Oil \_\_\_\_\_

Total Depth \_\_\_\_\_

PRODUCTION

1st 24 hrs. Nat. \_\_\_\_\_

1st 24 hrs. after shot \_\_\_\_\_

Gas \_\_\_\_\_ Cu. Ft.

Dry Hole \_\_\_\_\_

Abandoned \_\_\_\_\_

Date

OCT 6 1948 19 \_\_\_\_\_

S. J. LEWIS Scout

*Kallosab*

Map No. 72 Sec. 30 Twp. 12 R. 15W


Well No. 1 Austin

B & R Drlg. Company

COMPLETE Contractor

C E L NW SW *E. 1911* SECTION PLAT

660 Ft. from N. Line  
         Ft. from S. Line  
         Ft. from E. Line  
990 Ft. from W. Line



Russell County

Location \_\_\_\_\_

Rig up \_\_\_\_\_

Drilling and Remarks:

*Lows 3046*  
*Comp 3338*  
*5" Cor 31*  
*Prof hane.*  
*3000 and*  
*Pump soil 1300*  
*35-42*

**RECORD**

Cased \_\_\_\_\_ in., \_\_\_\_\_ ft.  
Sand \_\_\_\_\_  
Gas \_\_\_\_\_  
Oil  \_\_\_\_\_  
Total Depth 333

**PRODUCTION**

1st 24 hrs. Nat. \_\_\_\_\_  
1st 24 hrs. after shot \_\_\_\_\_  
Gas \_\_\_\_\_ Cu. Ft.  
Dry Hole \_\_\_\_\_  
Abandoned \_\_\_\_\_

Date \_\_\_\_\_

JAN 1 2 1949 19

S. J. LEWIS Scout