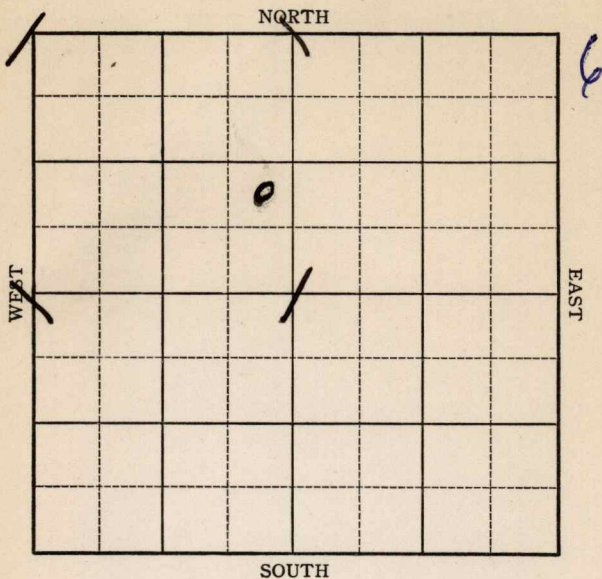


Section 30 Township 12 Range 15-W

Well No. 1 - Deckert "B"

Company Central Pet.



Sec. 30 Twp. 12 R. 15-W

Well No. #1 Deckert "B" Farm

Central Pet. Company

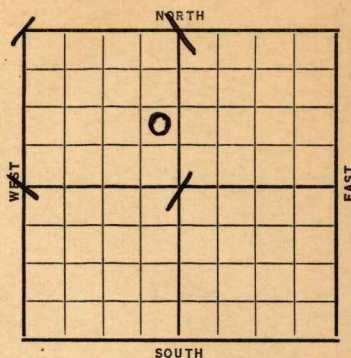
_____ Ft. from N. Line

990 Ft. from S. Line

330 Ft. from E. Line

_____ Ft. from W. Line

Elev. 1908



Date	REPORT
1937	
6/16	R. U. Cable tools.
6/25	15" @ 370'. 12" @ 620'. Drlg. 630'.
7/2	10" @ 961'. Drlg. 1860'.
7/9	S. G. 2480-90'. 8" @ 2584'. T.D. 2620'. U. R.
7/16	8" @ 2707'. S.O. 2770'. Drlg. 2990'.
7/23	6" @ 3038'. S.O. 3040-47'. S.O. 3090-95'. Drlg. 3100'.
7/28	6" @ 3038'. K.C. 3038'? T.D. 3105'. 5000 acid. Pot. 474 bbls.
	COMPLETED

Russell **KANSAS**

Map No. _____ Sec. 30 Twp. 12 R. 15^w

Well No. 1 - Deckert "B"

Central Pet Company

Contractor _____

COMPLETED

SECTION PLAT

	0		

_____ Ft. from N. Line

990 Ft. from S. Line

330 Ft. from E. Line

_____ Ft. from W. Line

Location _____

Rig up _____

Drilling and Remarks:

5000 Acid

Pat - 474

RECORD

Cased 6 in., 3038 ft.

Sand K.C. 3038 ?

Gas _____

Oil _____

Total Depth 3105

PRODUCTION

1st 24 hrs. Nat. _____

1st 24 hrs. after shot _____

Gas _____ Cu. Ft.

Dry Hole _____

Abandoned _____

Date

JUL 28 1937

19

H. D. Hatfield

Scout

Russell **KANSAS**

Map No. 72 Sec. 30 Twp. 12 R. 15^w

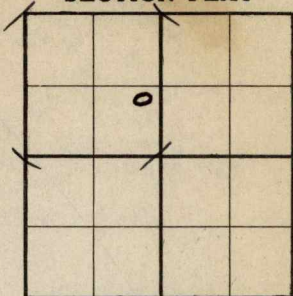
Well No. 1- Deckert "B"

Central Pet Company

Contractor

FIRST REPORT

SECTION PLAT



_____ Ft. from N. Line

990 Ft. from S. Line

330 Ft. from E. Line

_____ Ft. from W. Line

Location _____

Rig up _____

Drilling and Remarks:

R. U. Cable Tools

RECORD

Cased _____ in., _____ ft.

Sand _____

Gas _____

Oil _____

Total Depth _____

PRODUCTION

1st 24 hrs. Nat. _____

1st 24 hrs. after shot _____

Gas _____ Cu. Ft.

Dry Hole _____

Abandoned _____

Date

JUN 16 1937

19

H. D. Hatfield Scout