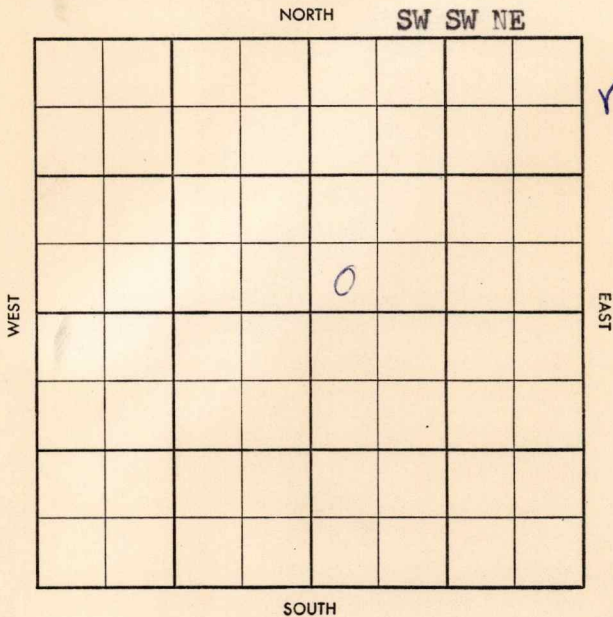


SECTION 34 TOWNSHIP 12S RANGE 15W

WELL NO. #1 Davis

COMPANY Solar Oil Co.



Twp. ~~Pool~~
 Co. ~~Facet~~

5-513.B

County Russell Elev. _____
 Sec. 34 Twp. 12S Rge. 15W
 Company Solar Oil Co.
 Farm Name Davis No. 1

TOPS	DEPTH	LOG	DATUM
Anh. <u>Tank</u>	<u>2806</u>		
Top	<u>2681</u>		
H.	<u>2899</u>		
Tr.	<u>2918</u>		
Dg.			
B.L.			
L. <u>Ec</u>	<u>2951</u>		
K.C.			
B.K.C.			
Ce.			
C. <u>Zona</u>	<u>3229</u>		
M.			
M.			
K.			
Mz.			
Mq.			
V.			
S.			
S.			
A.	<u>3240</u>		
R.			
Pf.			
G.			
T.D.	<u>3286</u>		

Loc. in Sec. _____
SW SW NE
 Geol. _____
 Contr. Lewis
 Pool _____
W. C.

ABANDONED
 JUL 23 '58

Date Comm. 7-8-58 8" 860

Loc. JUL 9 '58 JUL 16 '58 Ø 2660

JUL 23 '58 DST 2857-80 60" 220M

SW FPO-190 BHP 1280.- 1250/20"

DST 2954-89 10" 16'M BHP 110-

730/20" log

D6A

Co.
 Lse.
 No.
 Sec.
 T.
 R.


~~WILDCAT~~
~~WILDCAT~~
~~WILDCAT~~
~~WILDCAT~~
WILDCAT

S-513-B

County Russell Elev. _____
Sec. 34 Twp. 12S Rge. 15W
Company Solar Oil Co.
Farm Name Davis No. 1


TOPS	DEPTH	LOG	DATUM
Anh.			
Tp.			
H.			
Tr.			
Dg.			
B.L.			
L.			
K.C.			
B.K.C.			
Ce.			
C.			
M.			
M.			
K.			
Mz.			
Mq.			
V.			
S.			
S.			
A.			
R.			
Pf.			
G.			
T.D.			

Loc. in Sec. _____
SW SW NE



Geol. _____
Contr. **Lewis**

Pool _____
W. C.



Date Comm. _____
Loc.

Co.
Lse.
No.
Sec.
T.
R.